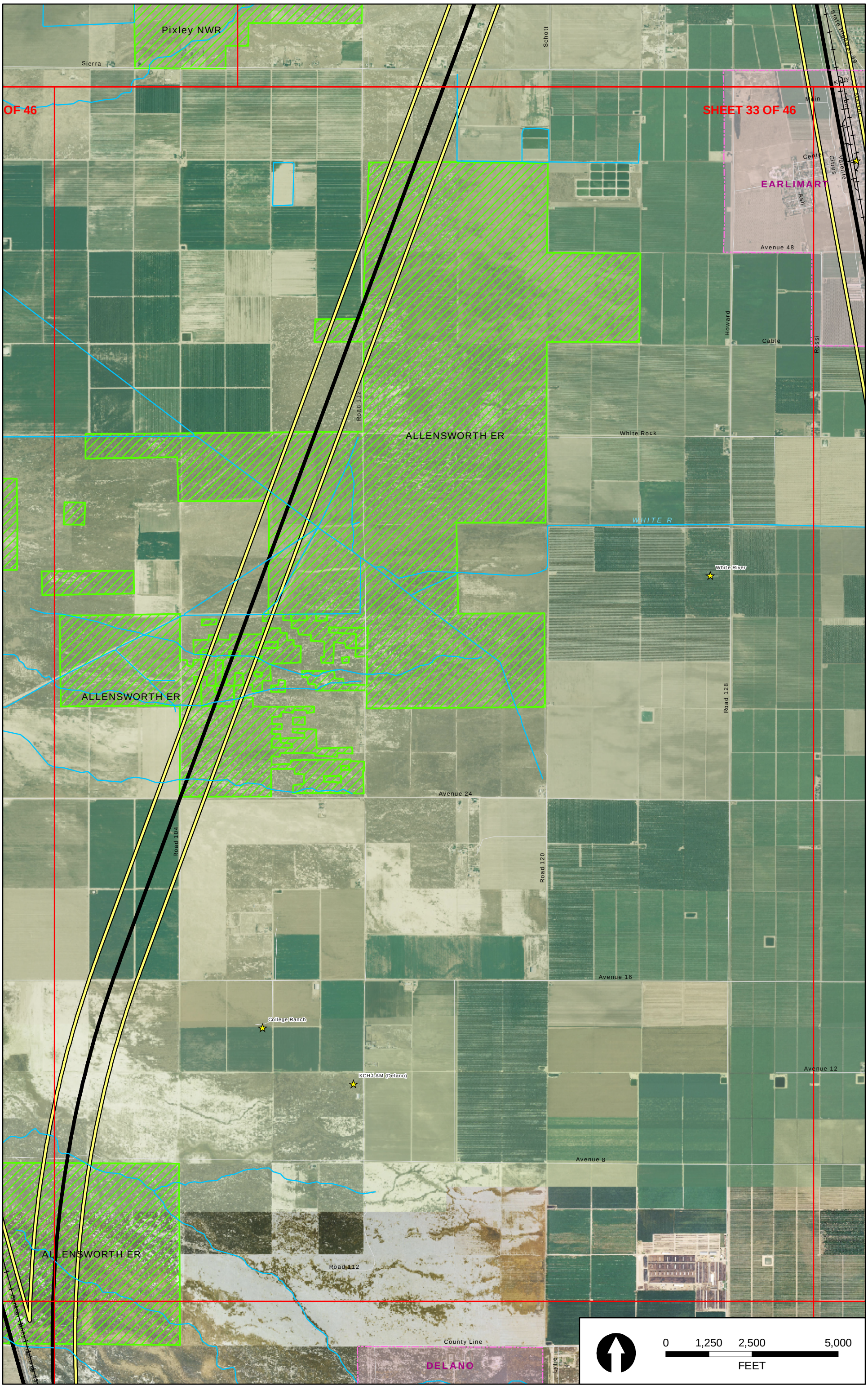
Pixley NWR
Sierra
Schott
OF 46
SHEET 33 OF 46
Main
Center
Citrus
Valente
EARLIMART
Ash
Avenue 48
Howard
Cable
Rossi
Road 112
ALLENSWORTH ER
White Rock
WHITE R
White River
Road 128
ALLENSWORTH ER
Avenue 24
Road 104
Road 120
Avenue 16
College Ranch
KCHJ-AM (Delano)
Avenue 12
Avenue 8
ALLENSWORTH ER
Road 112
County Line
DELANO
Lytle
0
1,250
2,500
5,000
FEET

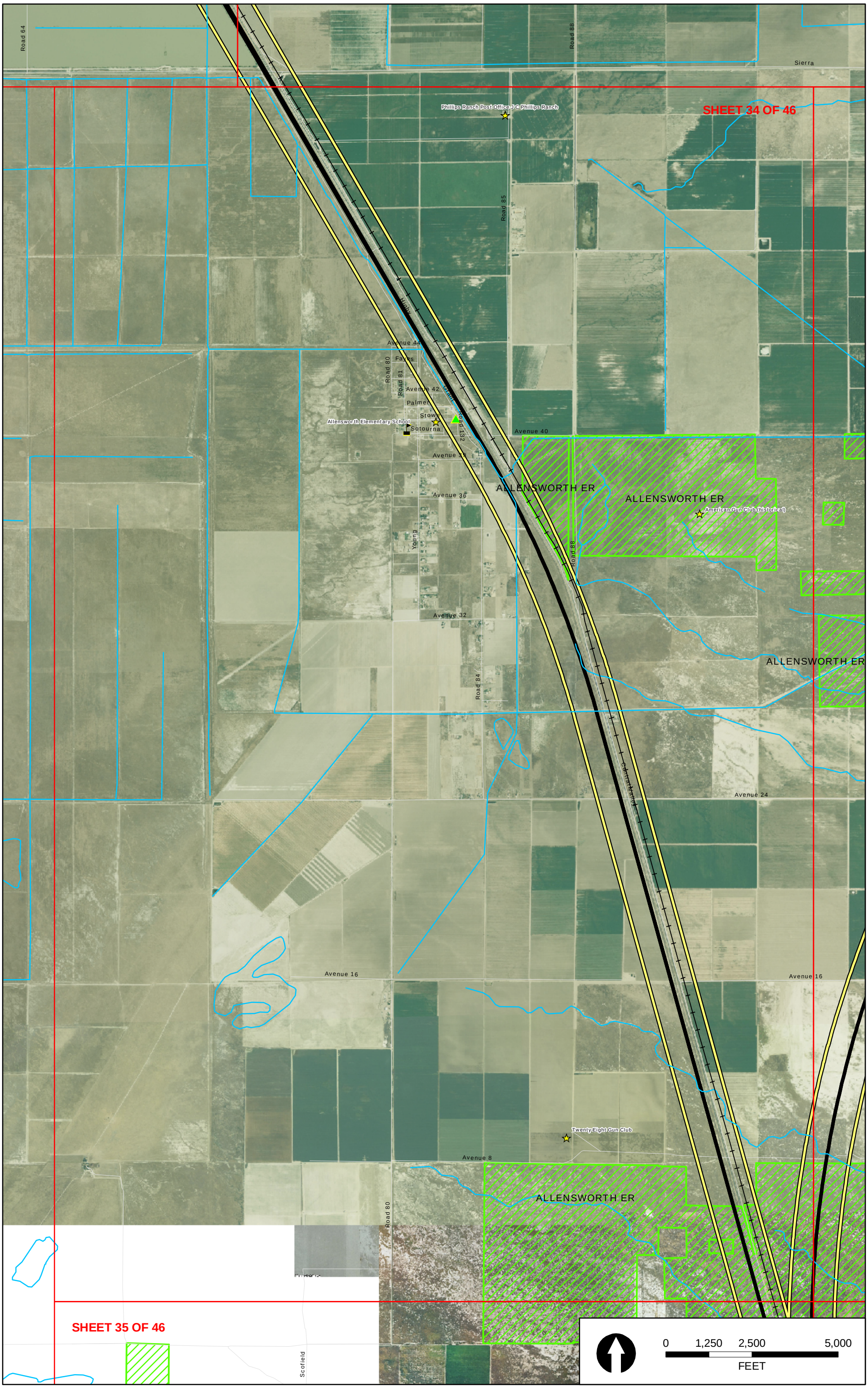
SHEET 34 OF 46
SHEET 35 OF 46
Road 64
Road 88
Sierra
Phillips Ranch Post Office J C Phillips Ranch
Road 85
Hiway
Avenue 44
Fayes
Road 80
Road 81
Avenue 42
Palmer
Stowe
Allensworth Elementary School
Sotourna
Road 132
Avenue 40
Avenue 39
Avenue 36
ALLENSWORTH ER
ALLENSWORTH ER
American Gun Club (historical)
Young
Road 88
Avenue 32
Road 84
ALLENSWORTH ER
Central Valley
Avenue 24
Avenue 16
Avenue 16
Twenty-Eight Gun Club
Avenue 8
ALLENSWORTH ER
Road 80
Scofield
0
1,250
2,500
5,000
FEET

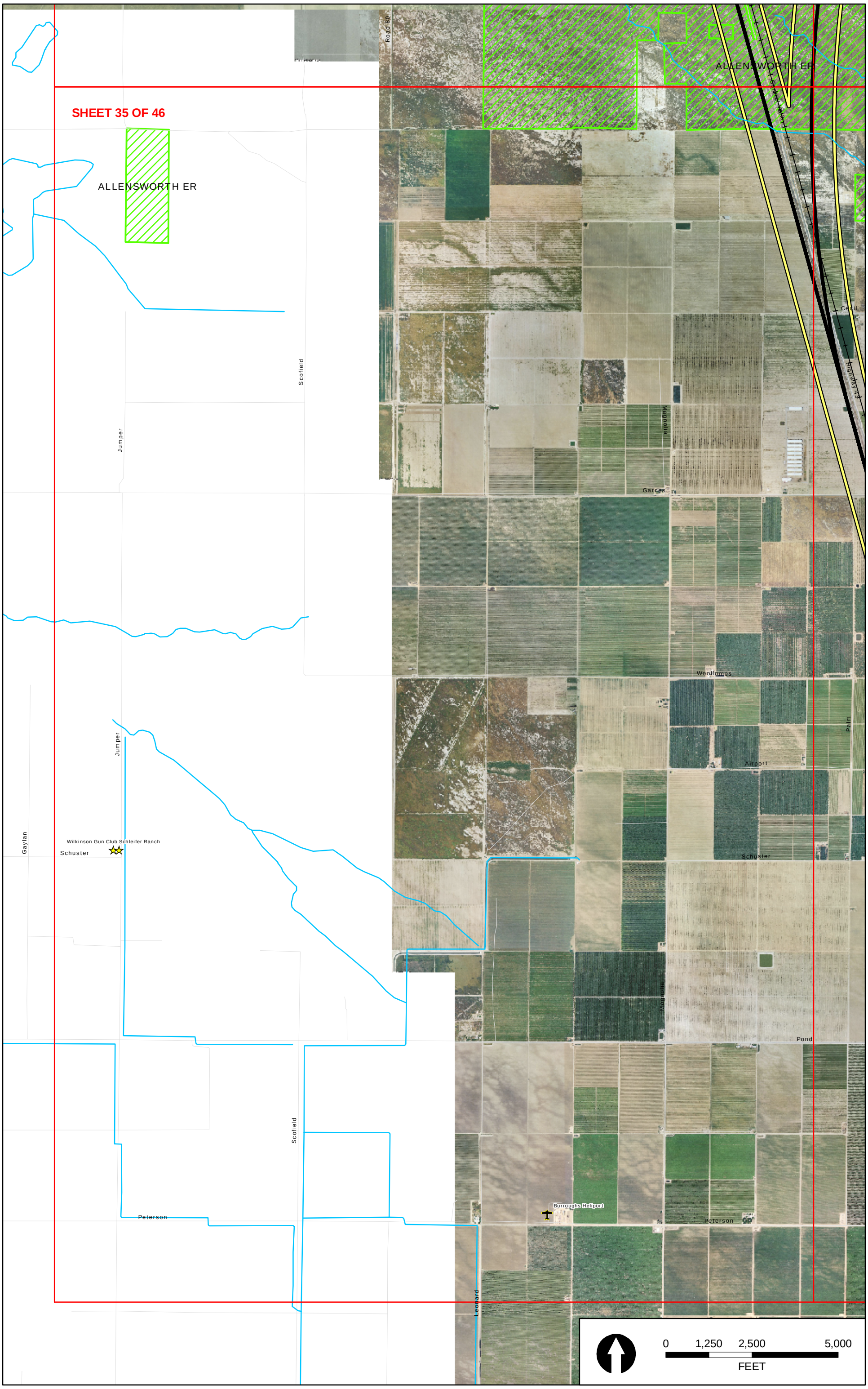
SHEET 35 OF 46
ALLENSWORTH ER
ALLENSWORTH ER
Road 80
Scofield
Jumper
Jumper
Gaylan
Wilkinson Gun Club Schleifer Ranch
Schuster
Peterson
Scofield
Leonard
Magnolia
Magnolia
Garces
Woollomes
Airport
Schuster
Pond
Burroughs Heliport
Peterson
Palm
Cecil
Hughley
0
1,250
2,500
5,000
FEET


ALLENSWORTH ER
ALLENSWORTH ER
Road 112
Road 128
SHEET 36 OF 46
County Line
Wasco Pond
Lytle
Casey
Cecil
West Cecil
DELANO
Delores
Anita
Contessa
Brutton
Quinones
Christina
Mathews
Mathews
Constrelo
Wasco-Pond
Industry
Lytle
Mettler
Garces
Kernell
Woollomes
Woollomes
Palm
Airport
Benner
Schuster
Mettler
Melcher
2nd
Pond
Pond Elementary School
Pond
Casey
Lytle
Peterson
State Highway 43
Petro (historical)
Billings
0
1,250
2,500
5,000
FEET

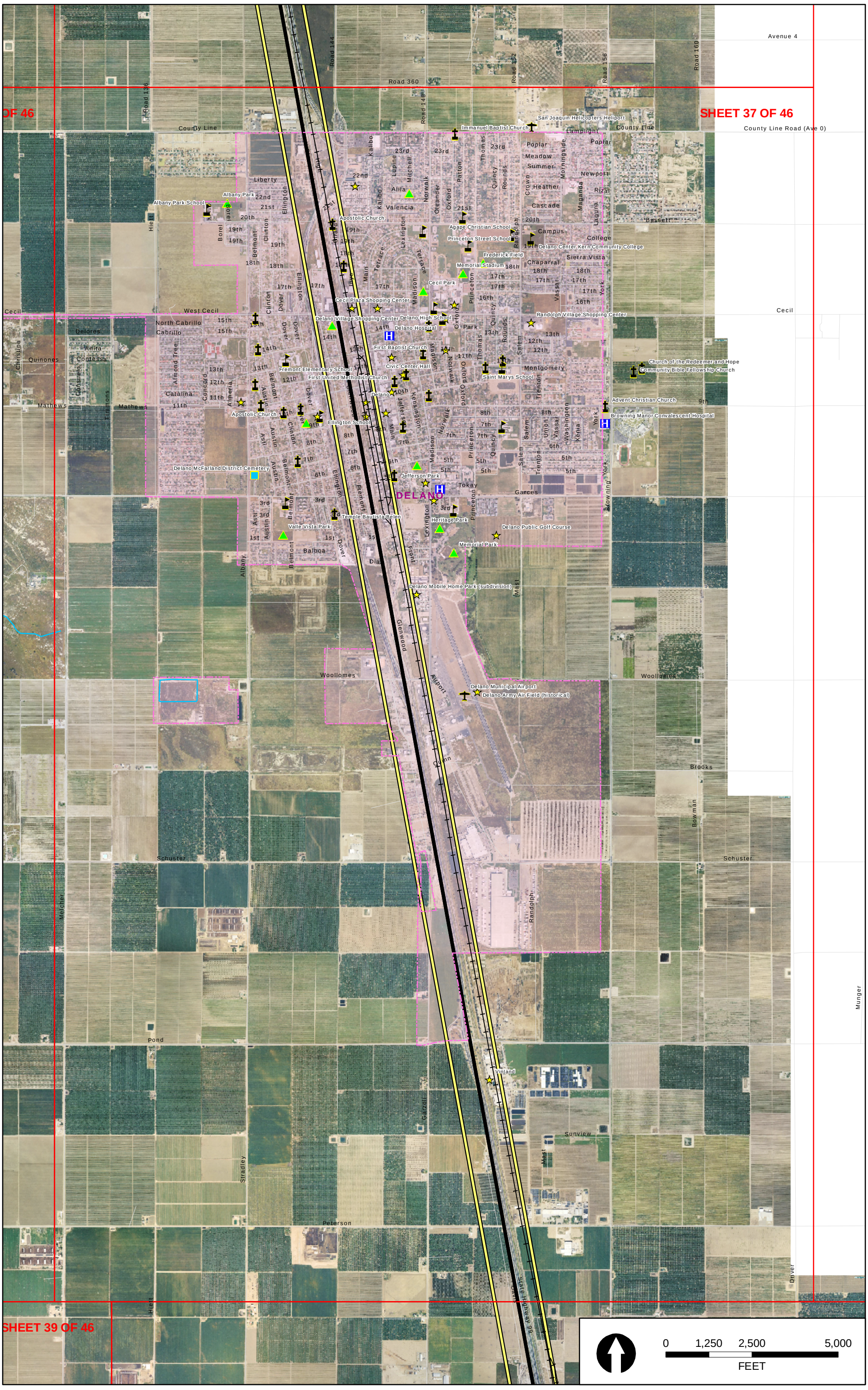

0 1,250 2,500 5,000
FEET

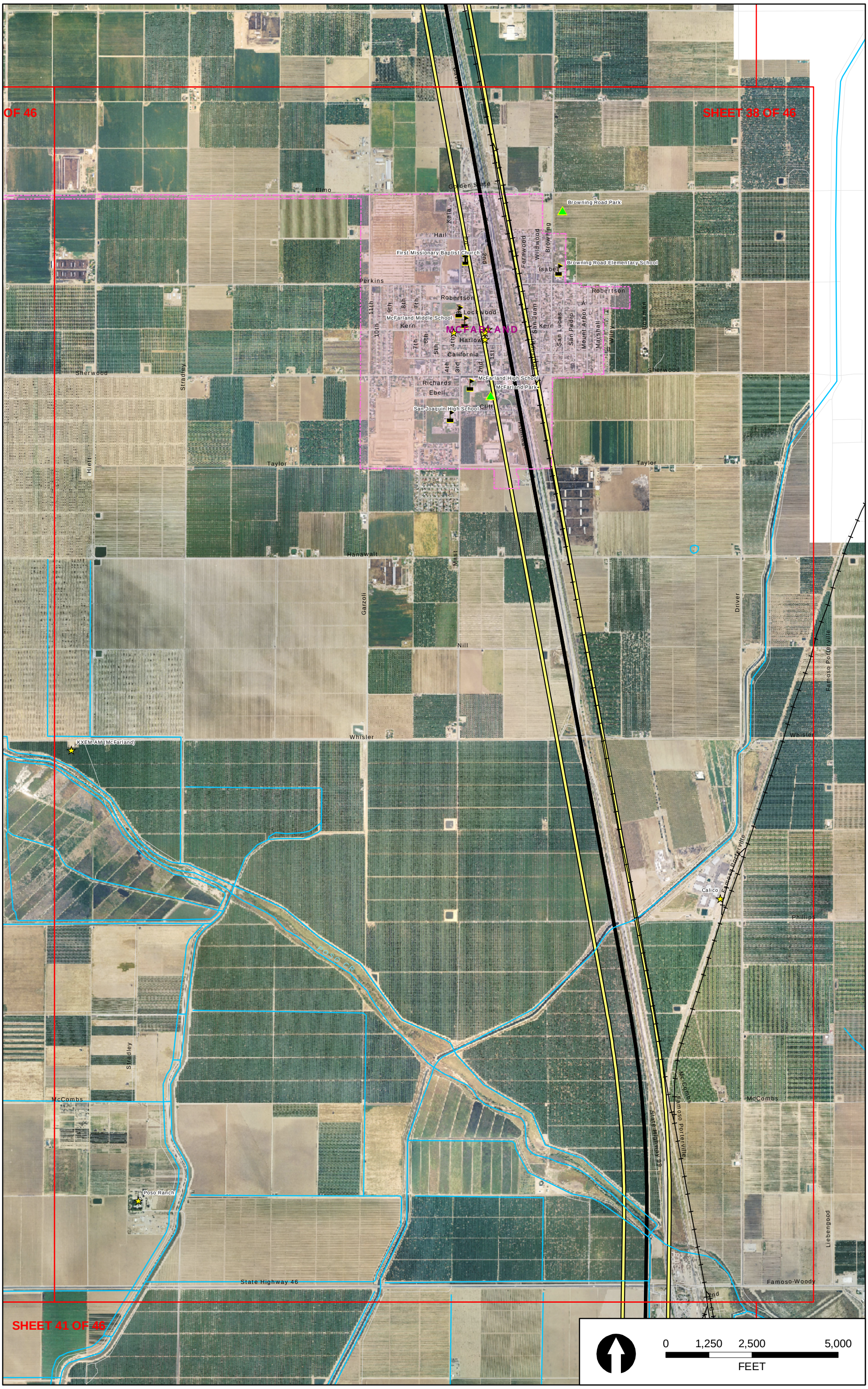
OF 46
SHEET 38 OF 46
SHEET 41 OF 46
Elmo
Golden State
Kern
Hail
First Missionary Baptist Church
Browning Road Park
Browning Road Elementary School
Isabel
Perkins
Robertson
Lockwood
McFarland Middle School
MCFARLAND
Harlow
California
Richards
Ebell
McFarland High School
McFarland Park
Cliff
San Joaquin High School
Sherwood
Stradley
Hiett
Taylor
Hanawalt
Mast
Garzoli
Nill
Whisler
Driver
Famoso Porterville
KXEM-AM(McFarland)
Calico
Phillips
Poso Cr.
McCombs
Poso Ranch
State Highway 46
State Highway 99
Liebengood
Famoso-Woody
0
1,250
2,500
5,000
FEET


SHEET 39 OF 46
Petro (historical)
Elmo
Elmo
Sherwood
Sherwood
Blankenship
Schulte
Taussig
Whisler
KXEM-AM (McFarland)
MCFARLAND
Perkins
Hiett
Smith
Orfutt
Griffith
Neufeld
McCombs
Palm
Annin
Gromer
Gromer
Gromer
Pistachio
Hazelnut
Pecan
Margalo
Iris
Rose
Lily
Clay
Highway 46
WASCO
State Highway 46
Root
Poplar
Smith
Maple
Birch
Adams
Poplar
Griffith
Broadway
Cedar
Oak
Wasco High School
First Congregational Church
0
1,250
2,500
5,000
FEET

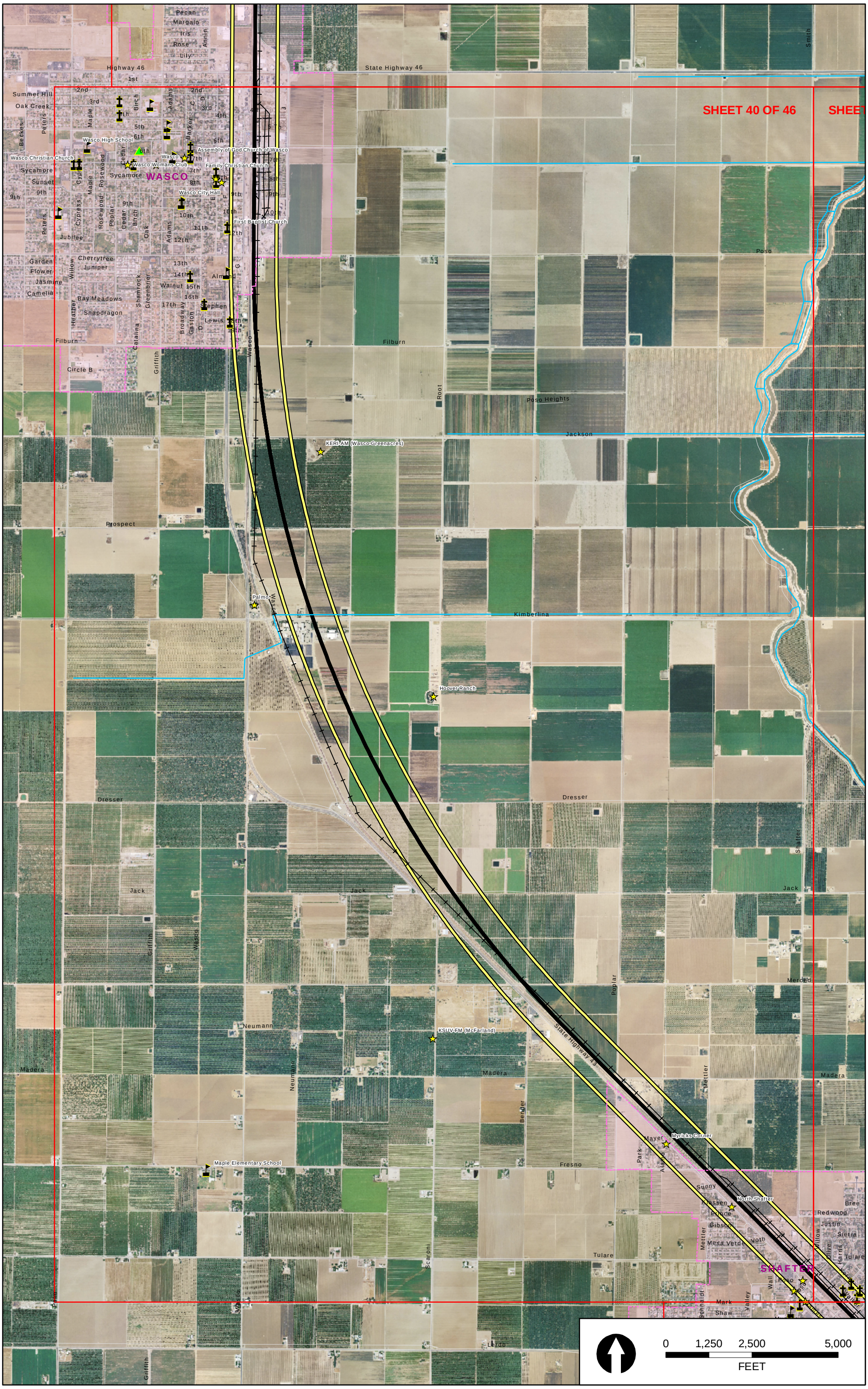
SHEET 40 OF 46
SHEET
WASCO
SHAFTER
Highway 46
State Highway 46
Pecan
Margalo
Iris
Rose
Lily
Summer Hill
Oak Creek
Wasco High School
Wasco Christian Church
Sycamore
Sunset
Wasco Womans Club
Wasco
Assembly of God Church of Wasco
Family Christian Church
Wasco City Hall
First Baptist Church
Jubilee
Garden
Flower
Jasmine
Camelia
Cherrytree
Juniper
Bay Meadows
Snapdragon
Walnut
Almond
Stephen
Lewis
Filburn
Circle B
Poso
Poso Heights
Jackson
KERI-AM (Wasco-Greenacres)
Prospect
Palmo
Kimberlina
Hoover Ranch
Dresser
Jack
Neumann
KSUV-FM (McFarland)
Madera
Merced
Fresno
Tulare
Lerdo
Maple Elementary School
Mayer
Myricks Corner
Sunny
Klassen
North Shafter
Redwood
Bree
Justin
Sierra
Gibson
Mesa Verde
Voth
Mark
Shaw
Smith
Root
Wasco
Griffith
Catalina
Greenbrier
Shamrock
Heather
Willow
Cypress
Maple
Rosewood
Poplar
Cedar
Birch
Oak
Adams
Barker
Beckes
Peters
Amrin
Stephen
Gaston
Broadway
Shafter
Mettler
Park
Alamo
Schnaidt
Valley
Wall
Olive
Harris
Willow
Palm
0
1,250
2,500
5,000
FEET