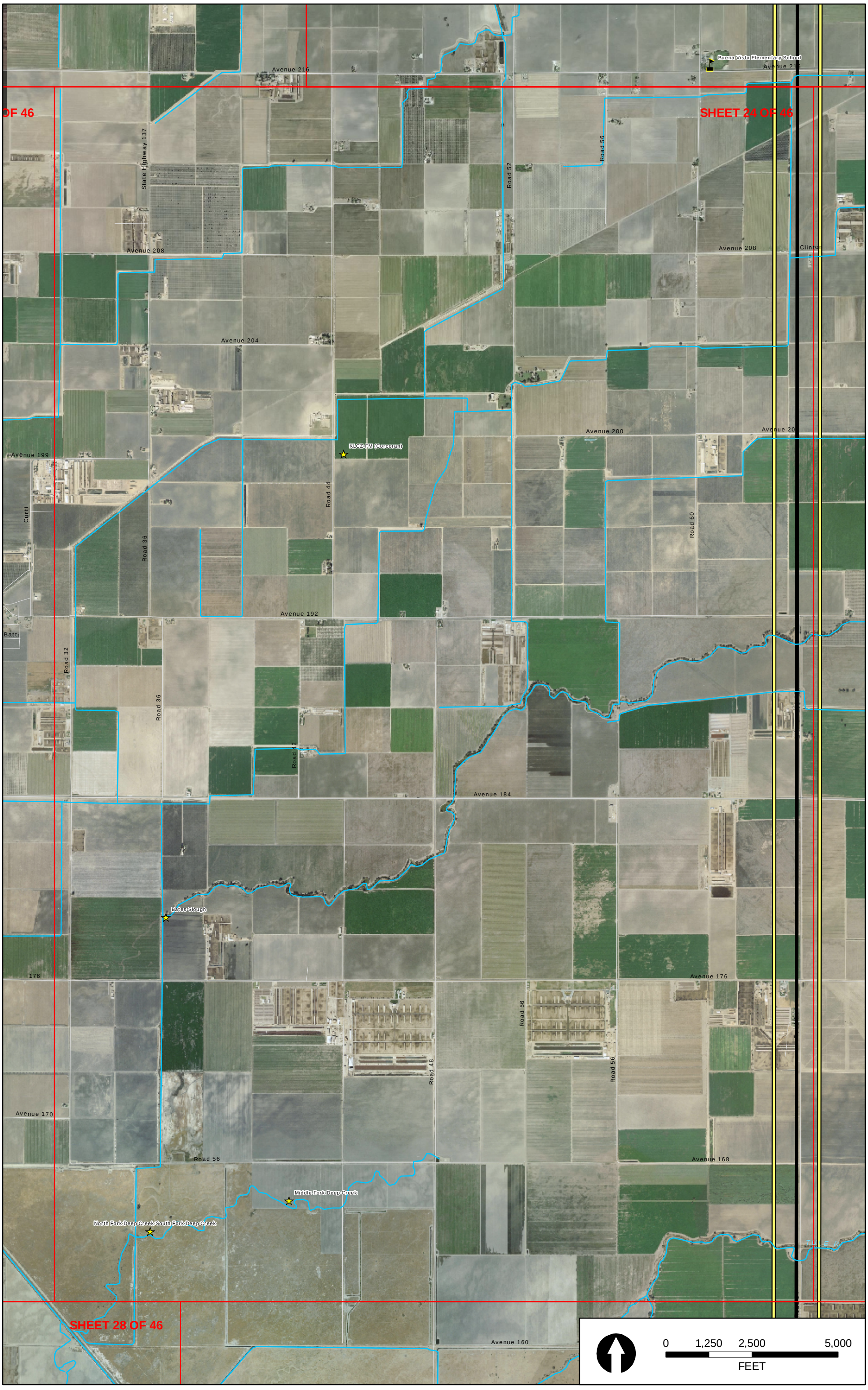
SHEET 24 OF 46
SHEET 28 OF 46
Buena Vista Elementary School
Avenue 216
Avenue 208
Avenue 204
Avenue 200
Avenue 199
Avenue 192
Avenue 184
Avenue 176
Avenue 170
Avenue 168
Avenue 160
Clinton
Curti
Batti
State Highway 137
Road 52
Road 56
Road 44
Road 36
Road 32
Road 42
Road 48
Road 60
KLCZ-FM (Corcoran)
Bates Slough
Middle Fork Deep Creek
North Fork Deep Creek South Fork Deep Creek
0
1,250
2,500
5,000
FEET

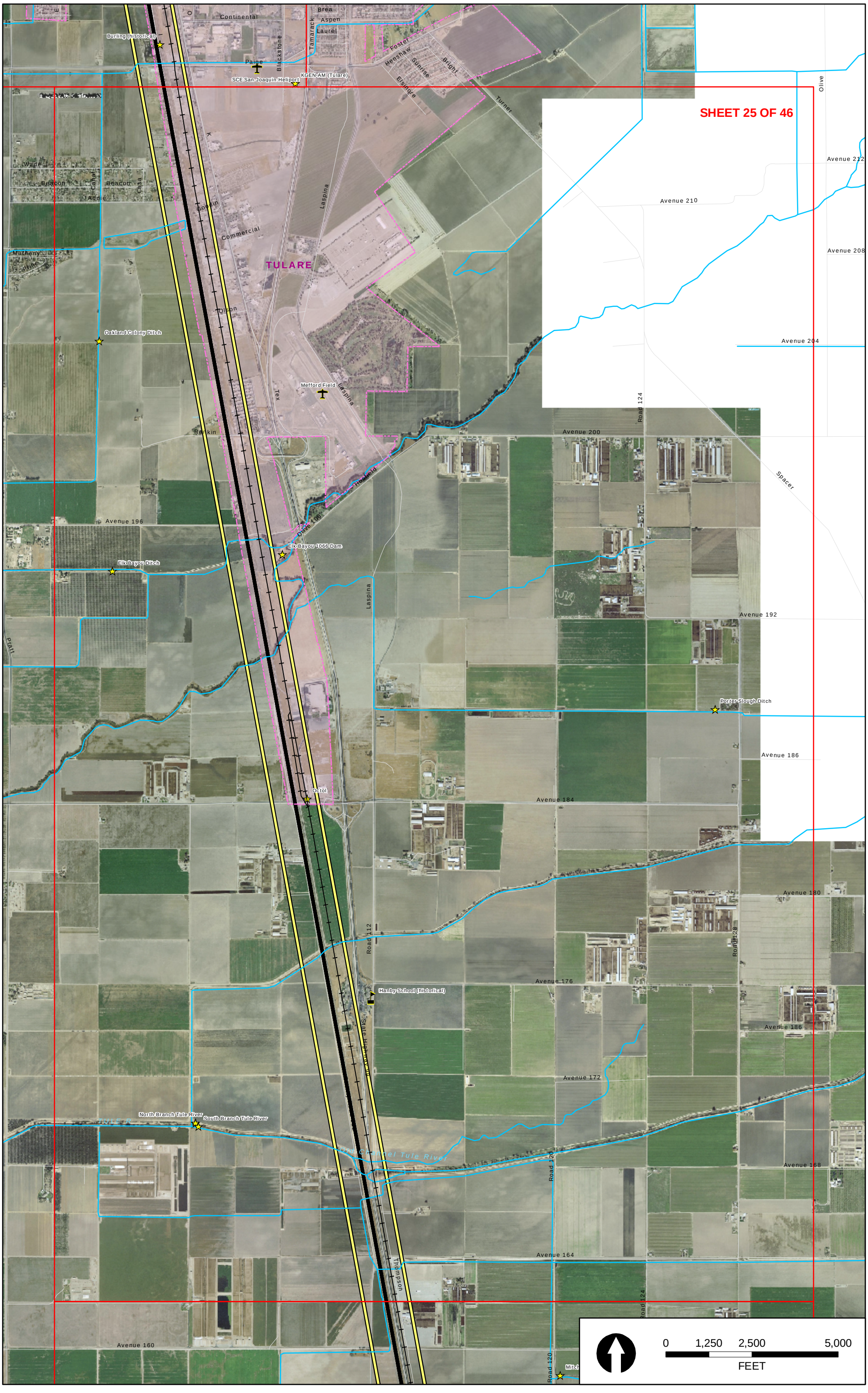
SHEET 25 OF 46
TULARE
Continental
Brea
Aspen
Laurel
Tamarack
Blackstone
Foster
Henshaw
Sunrise
Bright
Eastlake
Turner
Olive
Avenue 212
Avenue 210
Avenue 208
Avenue 204
Avenue 200
Avenue 196
Avenue 192
Avenue 186
Avenue 184
Avenue 180
Avenue 176
Avenue 172
Avenue 168
Avenue 164
Avenue 160
Burling (historical)
Paige
SCE San Joaquin Heliport
KGEN-AM (Tulare)
Wade
Beacon
Addie
Casa
Canal
Gordon
Commercial
Laspina
Matheny
Prine
Olson
Oakland Colony Ditch
Mefford Field
Tex
Rankin
Hosfield
Drive 109
Road 124
Spacer
Elk Bayou 1066 Dam
Elk Bayou Ditch
Pratt
Porter Slough Ditch
Octol
Road 112
Road 128
Hanby School (historical)
State Highway 99
North Branch Tule River
South Branch Tule River
Tule R
Old Channel Tule River
Road 120
Thompson
0 1,250 2,500 5,000
FEET

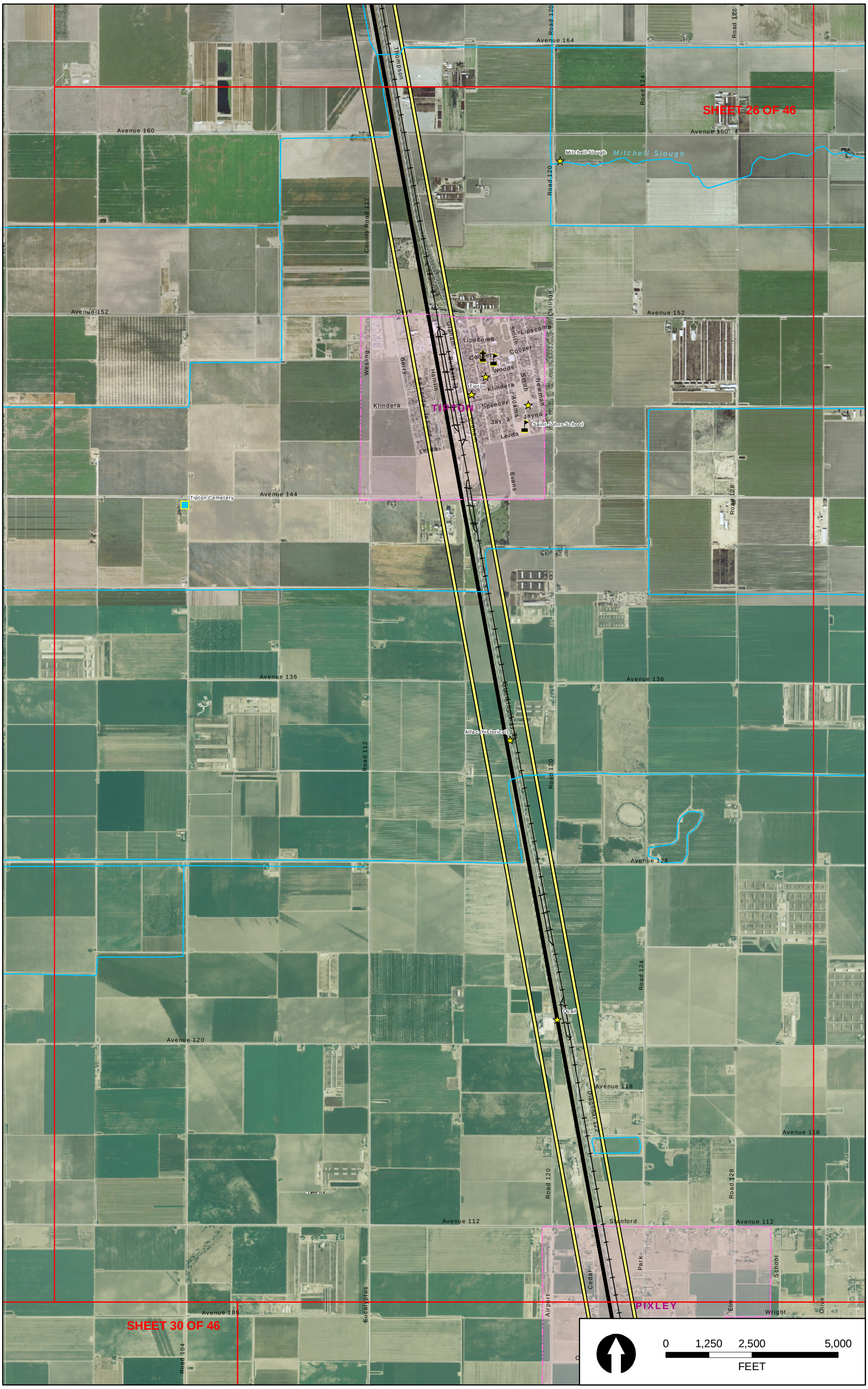
SHEET 26 OF 46
SHEET 30 OF 46
Avenue 164
Avenue 160
Avenue 152
Avenue 144
Avenue 136
Avenue 128
Avenue 120
Avenue 118
Avenue 116
Avenue 112
Avenue 108
Road 120
Road 128
Road 124
Road 112
Road 104
Thompson
County Road 112
Olive
Callison
Wesling
Berry
Graham
Burnett
Hamlin
La Fonda
Lipscomb
Smith
Cooper
Woods
Klindera
Tipton
Spencer
Adams
Newman
Jayna
Lerda
Evans
Saint Johns School
Mitchell Slough
Tipton Cemetery
Alfac (historical)
Quail
Stanford
Diagonal 122
Eucalyptus
Airport
Cedar
Park
School
Elm
Wright
TIPTON
PIXLEY
0
1,250
2,500
5,000
FEET

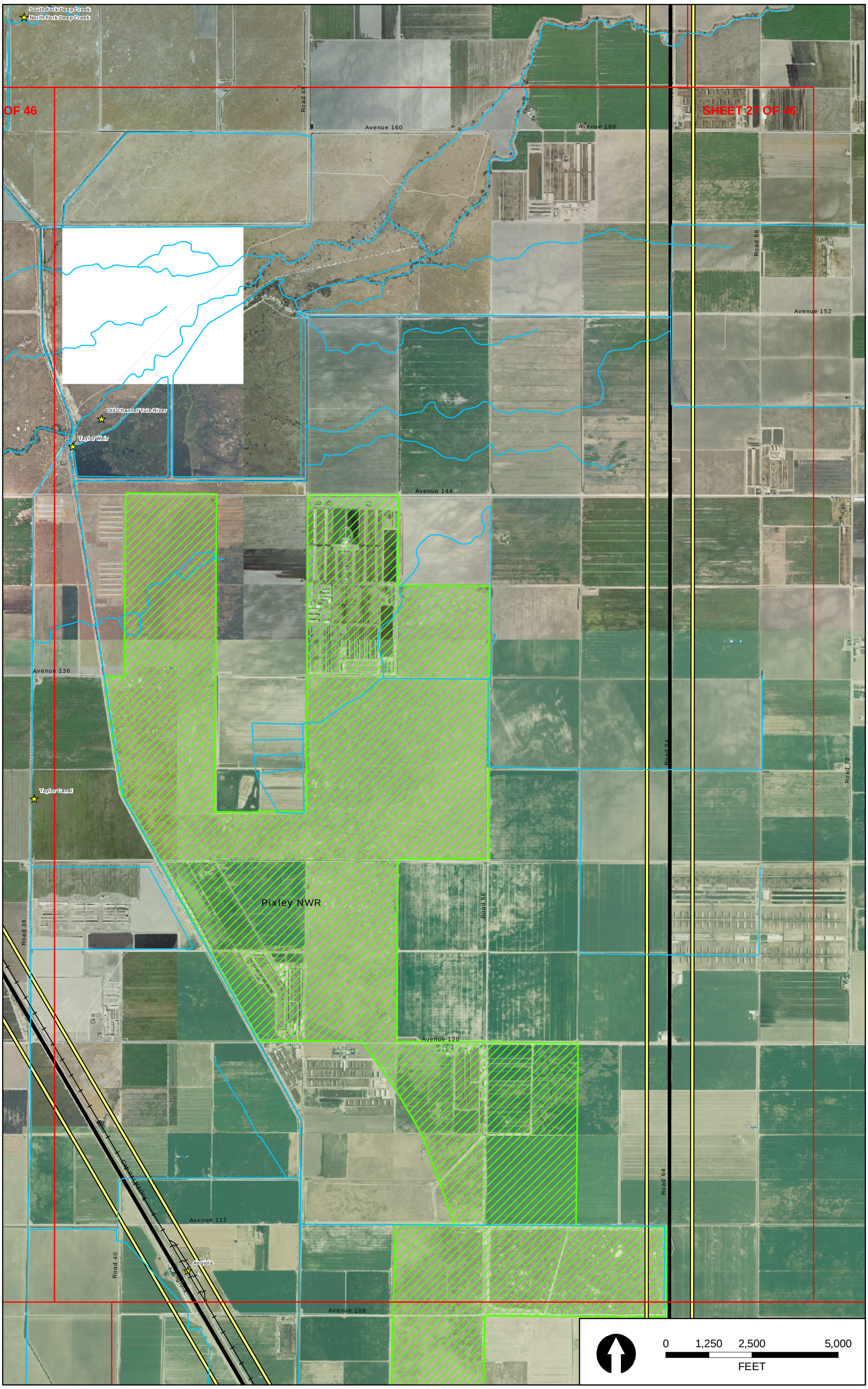
South Fork Deep Creek
North Fork Deep Creek
OF 46
SHEET 27 OF 46
Road 48
Avenue 160
Avenue 160
TULE R
Road 68
Avenue 152
Old Channel Tule River
Taylor Weir
Avenue 144
Avenue 136
Taylor Canal
Pixley NWR
Road 56
Road 64
Road 72
Road 36
Avenue 120
Caliente Valley
Avenue 112
Angiola
Road 40
Avenue 108
0
1,250
2,500
5,000
FEET

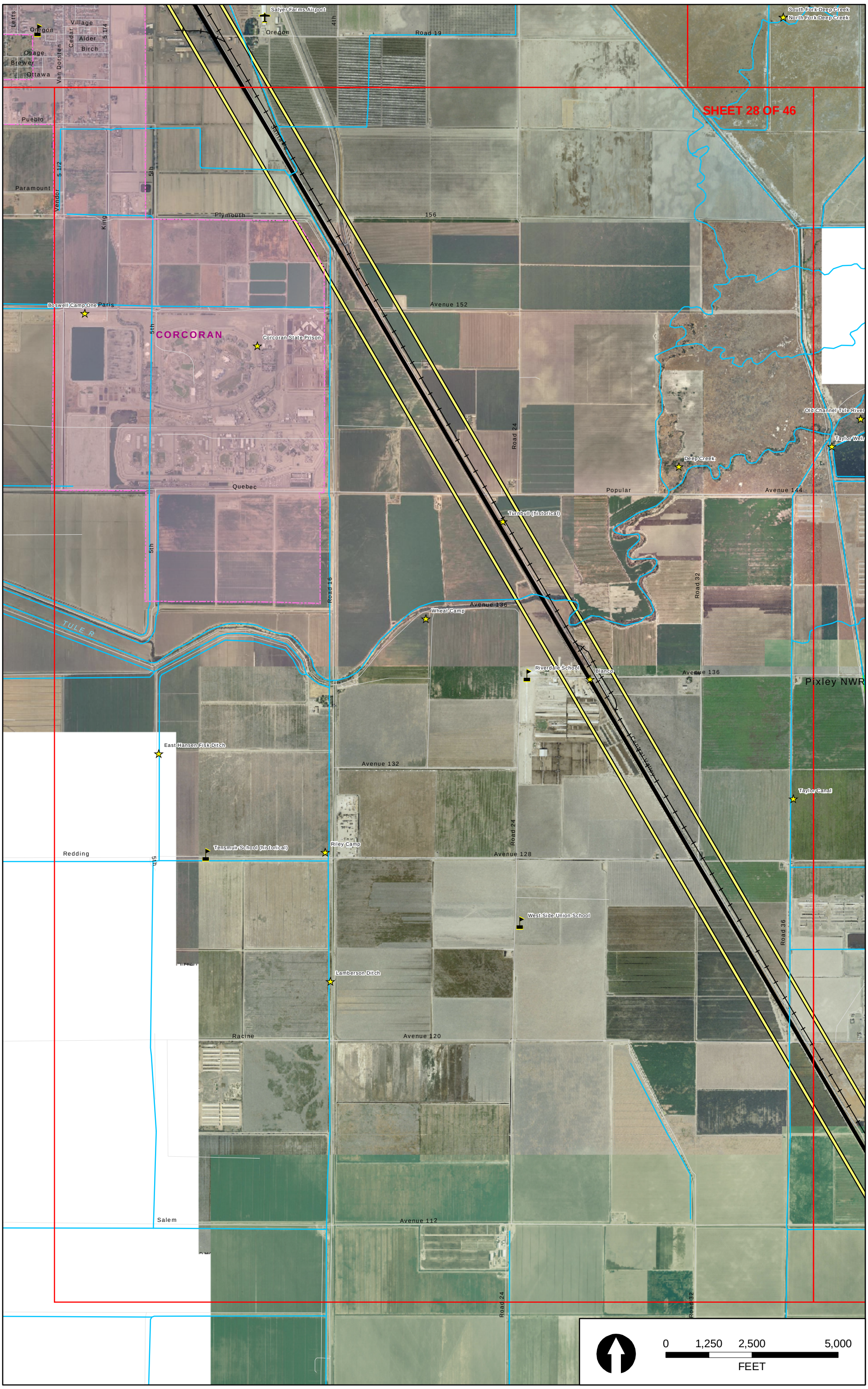
SHEET 28 OF 46
Salyer Farms Airport
South Fork Deep Creek
North Fork Deep Creek
Letts
Oregon
Village
Alder
Birch
Cedar
5 1/4
Osage
Brewer
Ottawa
Van Dorsten
Road 19
4th
Pueblo
Paramount
5 1/2
Vendor
King
5th
Plymouth
156
Boswell Camp One
Paris
CORCORAN
Corcoran State Prison
Avenue 152
Old Channel Tule River
Taylor Weir
Deep Creek
Road 24
Quebec
Popular
Avenue 144
Turnbull (historical)
Road 16
Road 32
Avenue 136
Wheat Camp
TULE R
Riverdale School
Blanco
Pixley NWR
Central Valley
East Hansen Fisk Ditch
Avenue 132
Taylor Canal
Tensmuir School (historical)
Riley Camp
Redding
Avenue 128
West Side Union School
Road 36
Lamberson Ditch
Racine
Avenue 120
Salem
Avenue 112
0
1,250
2,500
5,000
FEET

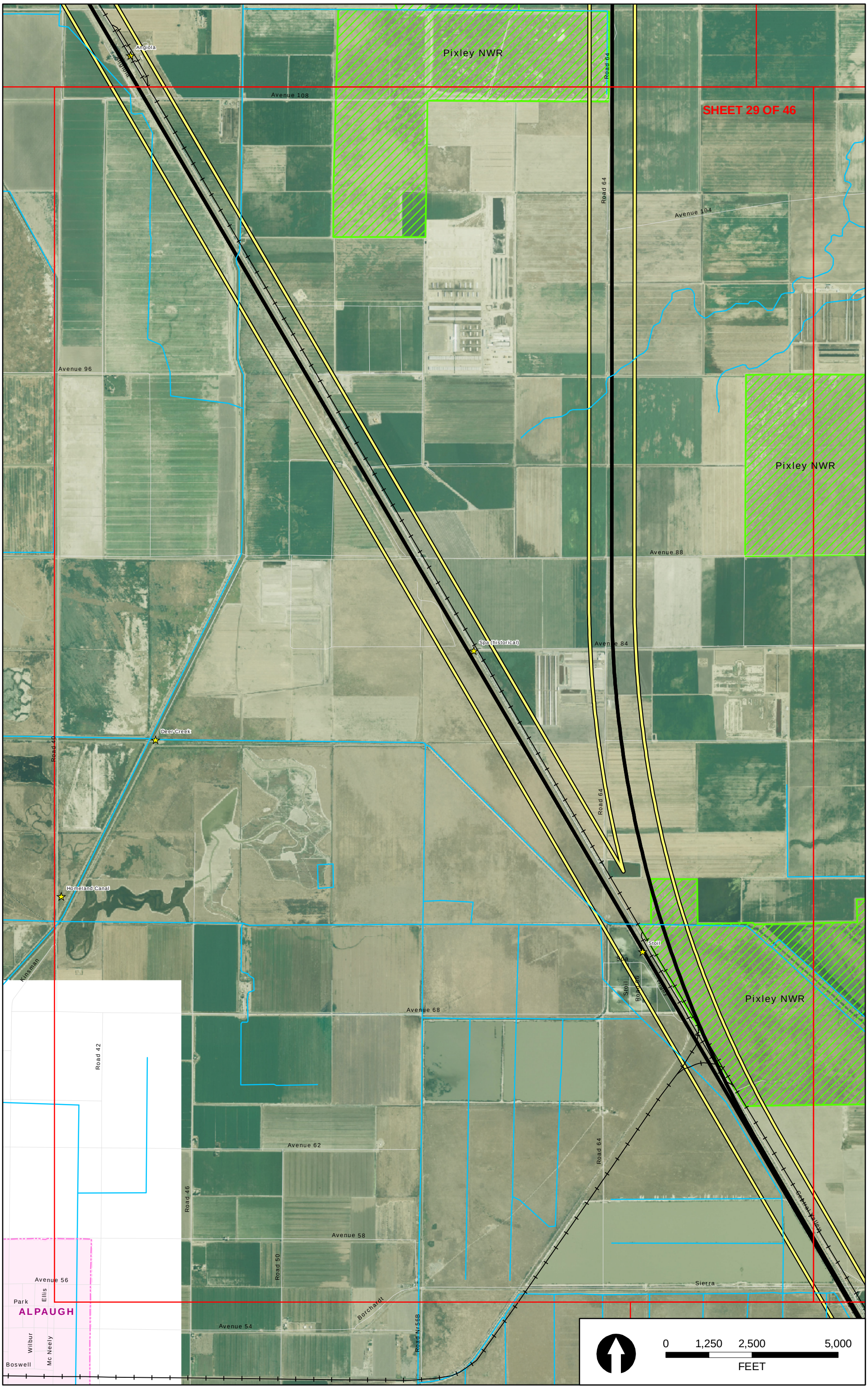
SHEET 29 OF 46
Pixley NWR
Pixley NWR
Pixley NWR
Angiola
Avenue 108
Road 64
Avenue 104
Avenue 96
Avenue 88
Avenue 84
Spa (historical)
Deer Creek
Road 40
Homeland Canal
Kinsman
Stoll
Avenue 68
Road 42
Avenue 62
Road 46
Avenue 58
Road 50
Avenue 56
Park
Ellis
ALPAUGH
Wilbur
Mc Neely
Boswell
Avenue 54
Borchardt
Road Nr56B
Sierra
Central Valley
0
1,250
2,500
5,000
FEET

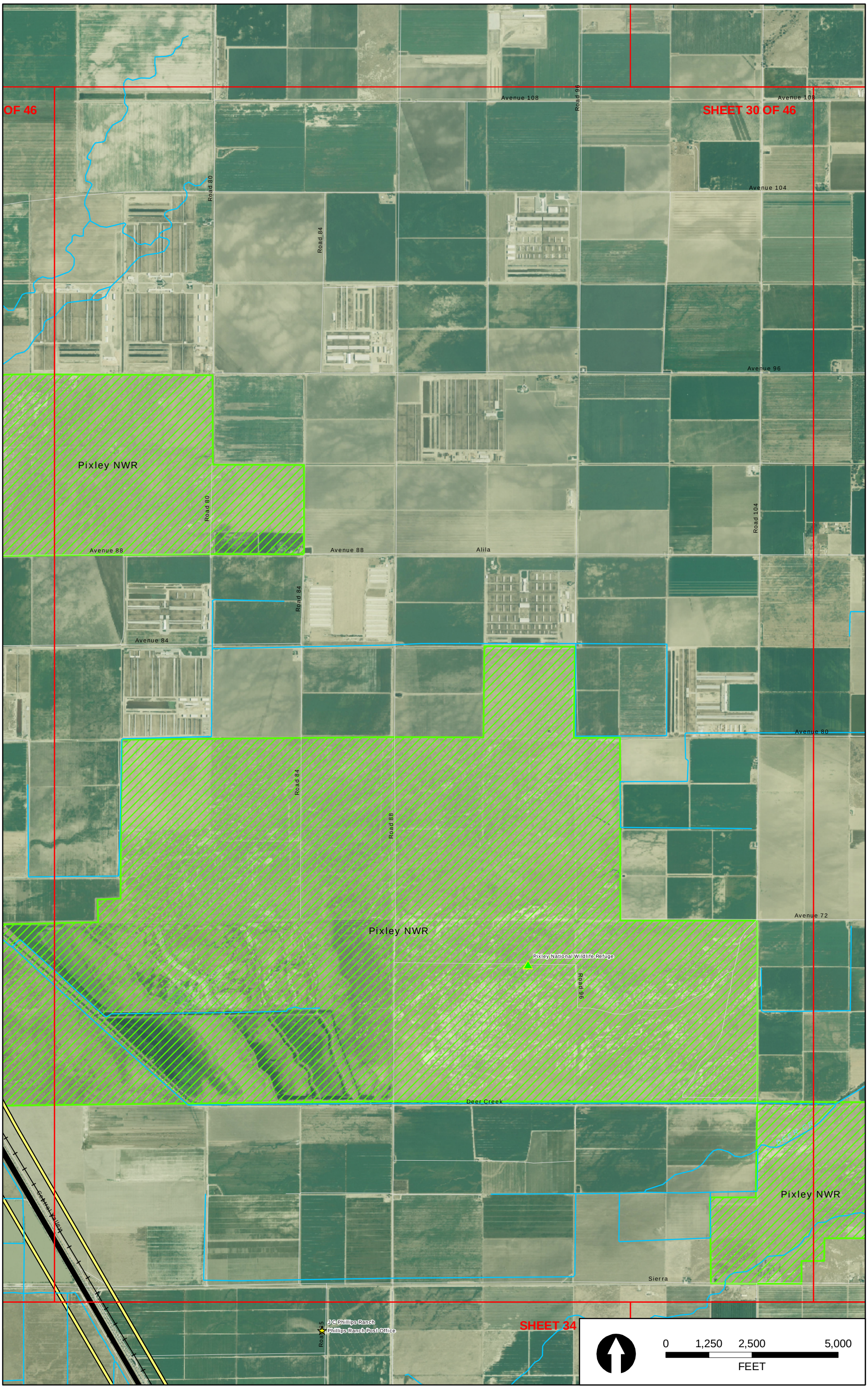
OF 46
SHEET 30 OF 46
Avenue 108
Avenue 108
Road 96
Road 80
Avenue 104
Road 84
Avenue 96
Pixley NWR
Road 80
Road 104
Avenue 88
Avenue 88
Alila
Road 84
Avenue 84
Avenue 80
Road 84
Road 88
Avenue 72
Pixley NWR
Pixley National Wildlife Refuge
Road 96
Deer Creek
Pixley NWR
Sierra
J C Phillips Ranch
Phillips Ranch Post Office
SHEET 34
0
1,250
2,500
5,000
FEET

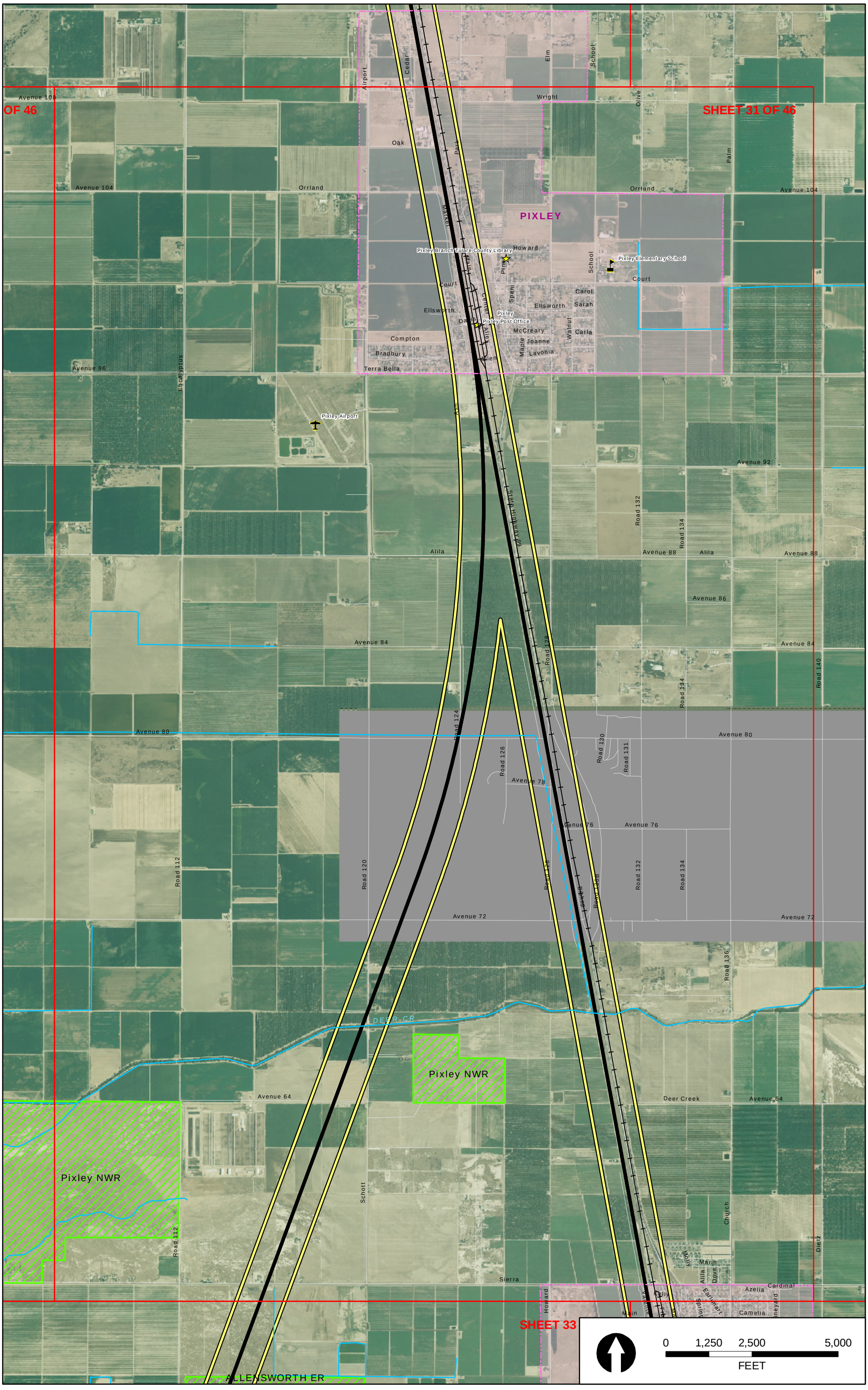
SHEET 31 OF 46
OF 46
SHEET 33
PIXLEY
Pixley Branch Tulare County Library
Pixley Elementary School
Pixley Post Office
Pixley Airport
Pixley NWR
Pixley NWR
DEER CR
ALLENSWORTH ER
State Highway 65
Avenue 108
Avenue 104
Avenue 96
Avenue 92
Avenue 88
Avenue 86
Avenue 84
Avenue 80
Avenue 78
Avenue 76
Avenue 72
Avenue 64
Orrland
Wright
Oak
Ellsworth
Compton
Bradbury
Terra Bella
Alila
Deer Creek
Sierra
Azelia
Cardinal
Camelia
Marin
Howard
Carol
Sarah
McCreary
Joanne
Lavonia
Carla
Walnut
Maple
Eucalyptus
Airport
Cedar
Elm
School
Olive
Palm
Park
Mariel
Pine
Spani
Alley
Center
Davis
Allen
Road 112
Road 120
Road 124
Road 126
Road 128
Road 130
Road 131
Road 132
Road 134
Road 136
Road 140
Schott
Church
Dietz
Molly
Dove
Earlimart
Vineyard
0
1,250
2,500
5,000
FEET

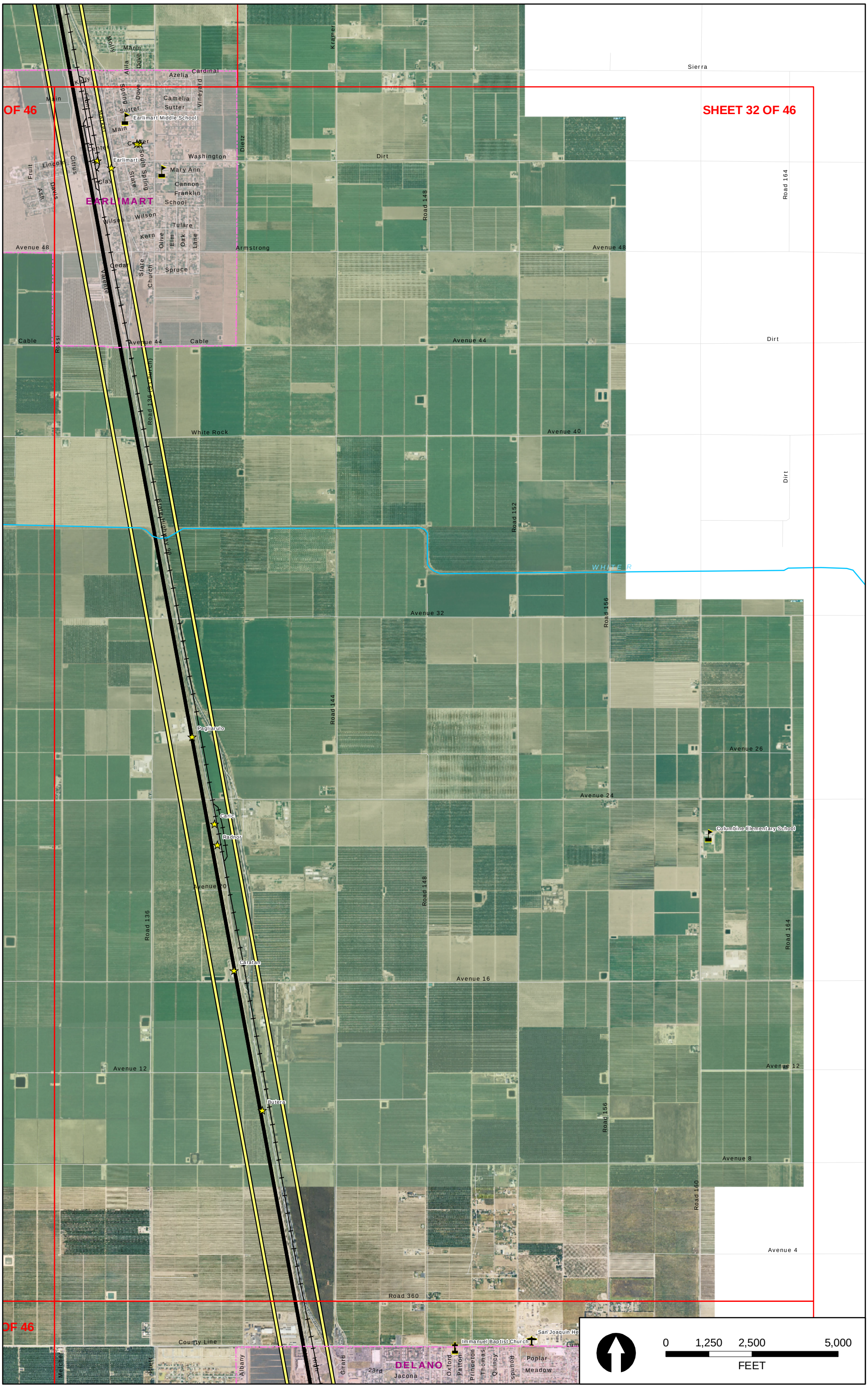
SHEET 32 OF 46
OF 46
EARLIMART
DELANO
Sierra
Dirt
Road 164
Road 148
Road 152
Road 156
Road 144
Road 136
Road 160
Road 360
Avenue 48
Avenue 44
Avenue 40
Avenue 32
Avenue 26
Avenue 24
Avenue 20
Avenue 16
Avenue 12
Avenue 8
Avenue 4
Armstrong
Cable
White Rock
County Line
WHITE R
State Highway 98
Earlimart Middle School
Mary Ann
Cannon
Franklin
School
Washington
Pagliarulo
Carrc
Radnor
Caratan
Butera
Columbine Elementary School
Immanuel Baptist Church
San Joaquin He
Kramer
Dietz
Vineyard
Avenue
Rossi
Melcher
Girard
Albany
Oxford
Patton
Princeton
Thomas
Quincy
Rounds
Poplar
Meadow
Jacona
23rd
0
1,250
2,500
5,000
FEET