












San Jose International Airport
 About 3 Miles from Station


CALIFORNIA
 High-Speed Rail Authority
SAN JOSE - DIRIDON STATION

LEGEND

-  HSR Alignment
-  HSR/Caltrain Blended Alignment
-  Highway
-  ACE, Capitol Corridor
-  VTA Light Rail
-  VTA Light Rail Stations
-  Half Mile Radius from Station
Approximately 10-minute walk
-  Station Area Planning Boundary
-  BART (Future)
-  HSR Platform

CONNECTIVITY

<ul style="list-style-type: none"> • ACE • Amtrak Corridor • Caltrans Shuttle Bus • DASH Downtown Area Shuttle • BART (Future) • Megabus 	<ul style="list-style-type: none"> • Meritway-Gall • Santa Cruz Metro • VTA • Caltrans • Taxi and Trolly Transportation
--	--






(Future)