an Jose, CA - Google Maps

1

maps

Interstate 880



TRAPAZOIDAL BOX

18
14 260
x14
120
112

4

3

com/maps?f=q&source=embed&hl=en&sll=37.0625,-95.677068&sspn=46.630055,87.1875&ie=UTF8&t=h&layer=c&cbll=41.890062,12.4925408

an Jose, CA - Google Maps

1

maps

Interstate 880



18
14 260
x14
120
112

4

3

com/maps?f=q&source=embed&hl=en&sll=37.0625,-95.677068&sspn=46.630055,87.1875&ie=UTF8&t=h&layer=c&cbll=41.899862,12.4925408

an Jose, CA - Google Maps

maps

1



18
14 260
x 14
120
112

4

3

com/maps?f=q&source=embed&hl=en&sll=37.0625,-95.677068&sspn=46.630055,87.1875&ie=UTF8&t=h&layer=c&cbll=41.890062,12.4925406

SANTA CLARA TOWARDS BIRD



BIRD & AZURAIS



SINGLE BOX GIRDER



TRAPAZOIDAL GIRDER



STRADDLE BENT W. SHORT SPAN GIRDERS



CURVED GIRDER

DELTA GIRDER

I-280 TOWARDS DOWNTOWN

3 Copies 11x17

on=46.630055,87.1875&ie=UTF8&t=h&layer=c&cbll=41.890062,12.492549&panoid=07gbqMWIg_HId5m7W94qHg&&ie=UTF8&t=h&layer=c&cbll=41.890062,12.492549&panoid=07gbqMWIg_HId5m7W94qHg&

I-280 LOOKING WEST TO BIRD AVE.



I-280 LOOKING WEST TO BIRD AVE.



US 101 northbound near Bailey Avenue



1 northbound near Coyote Creek



5/4/11
sd

(11)

US 101 northbound near Coyote Creek



DELTA BOX W
STRADDLE BENTS

US 101 northbound near Coyote Creek