CALIFORNIA HIGH-SPEED TRAIN

Technical Report

Fresno to Bakersfield

Preliminary Jurisdictional Waters and Wetlands Delineation Report

Appendix H

Special Aquatic Resources Survey Results Figures

Volume 3 of 4

June 2011

CALIFORNIA High-Speed Rail Authority

U.S. Department of Transportation
Federal Railroad Administration

Preliminary Jurisdictional Waters and Wetlands Delineation Report

Appendix H
Special Aquatic Resources Survey Results Figures

Volume 3 of 4

Prepared by:

URS/HMM/Arup Joint Venture

June 2011

Appendix H
Special Aquatic Resources Survey Results Figures

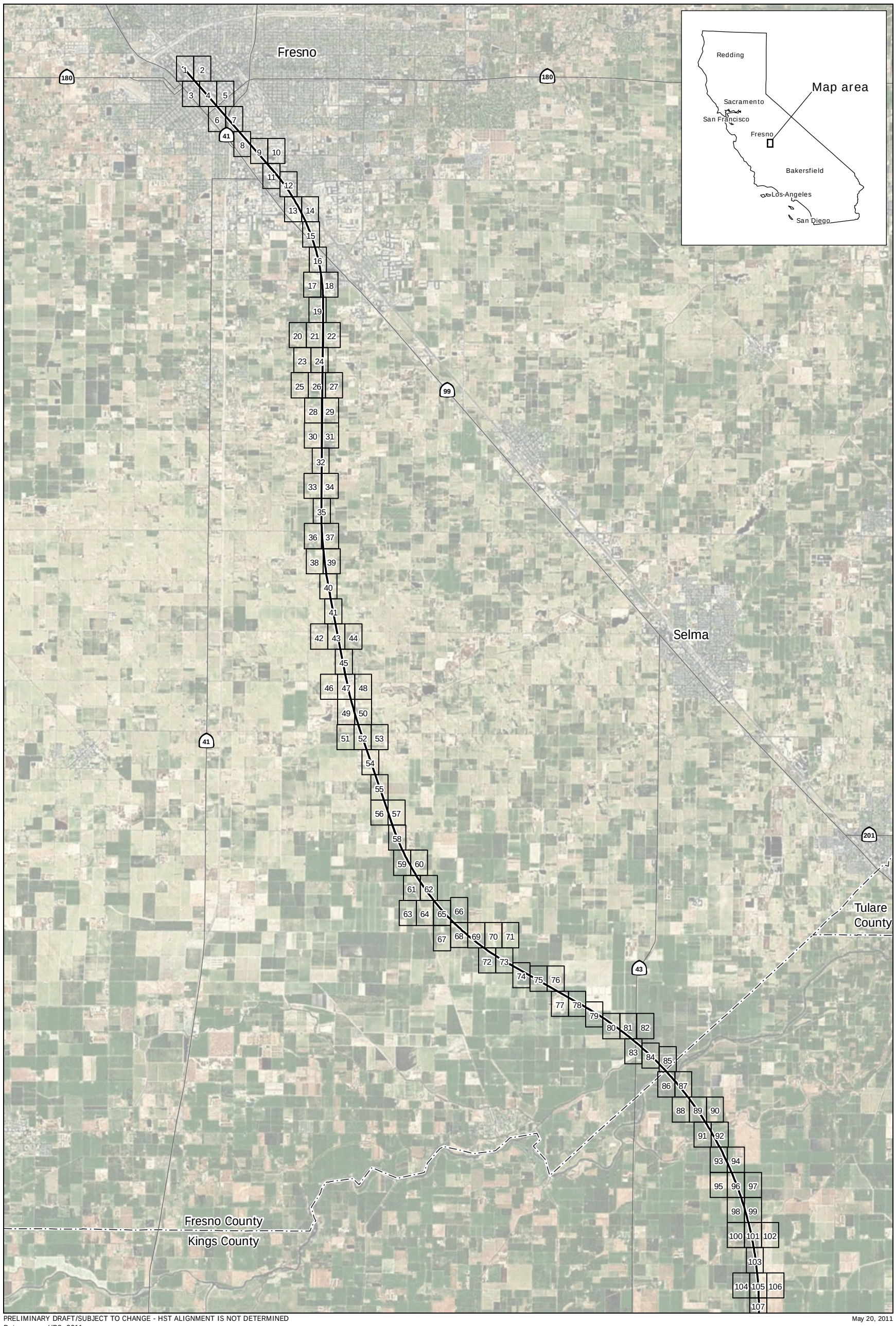

PRELIMINARY DRAFT/SUBJECT TO CHANGE - HST ALIGNMENT IS NOT DETERMINED

May 20, 2011

Data source: URS, 2011

Imagery source: Microsoft Bing Maps

N

0 1 2
Miles

0 2 4
Kilometers

1 Sheet extent

Alternative alignments

Highway

County boundary

Figure 4-1
Index sheet A
Jurisdictional waters delineation results index

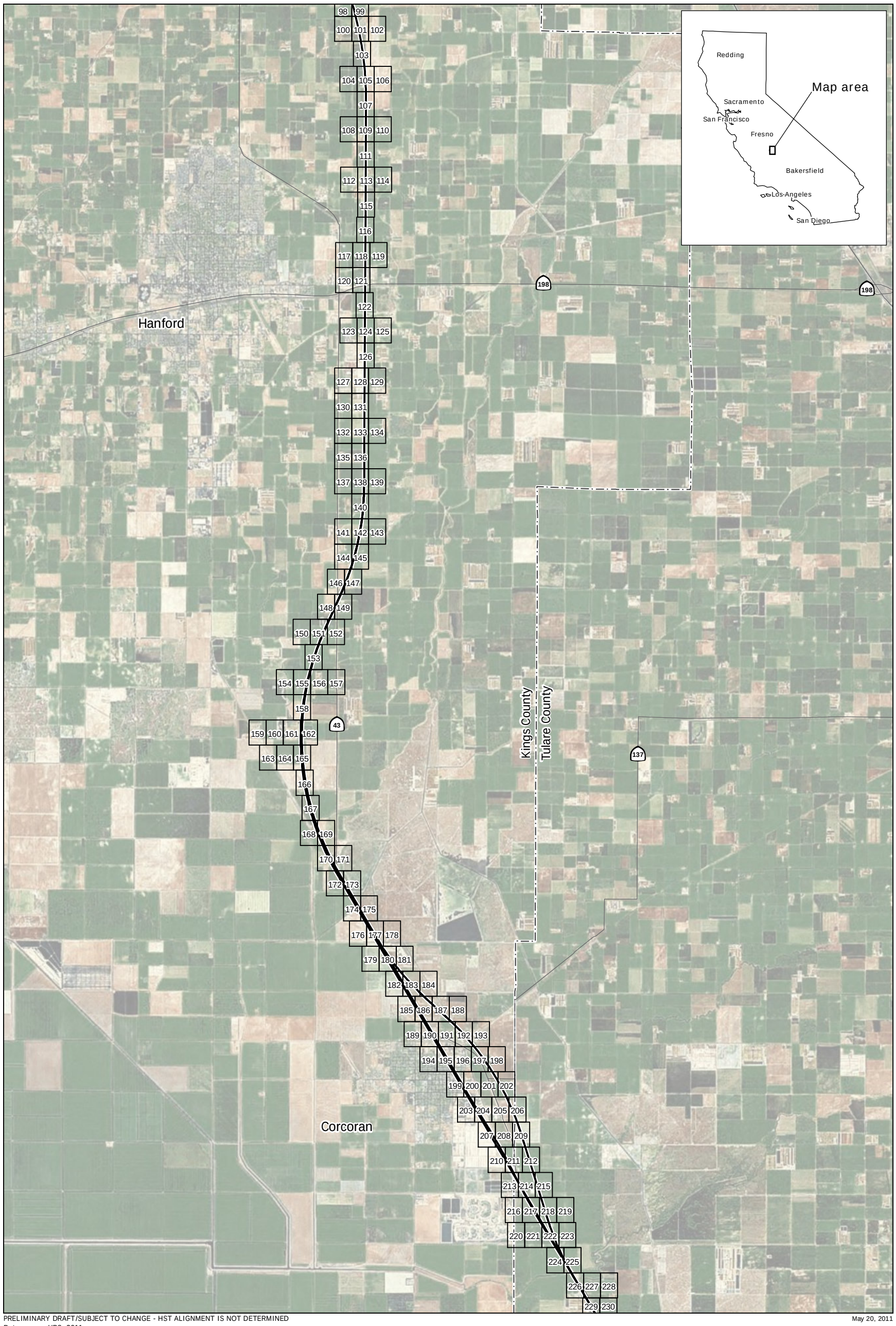

PRELIMINARY DRAFT/SUBJECT TO CHANGE - HST ALIGNMENT IS NOT DETERMINED
Data source: URS, 2011
Imagery source: Microsoft Bing Maps

May 20, 2011

N

0 1 2
Miles

0 2 4
Kilometers

1 Sheet extent
Alternative alignments
Highway
County boundary

Figure 4-1
Index sheet B
Jurisdictional waters delineation results index

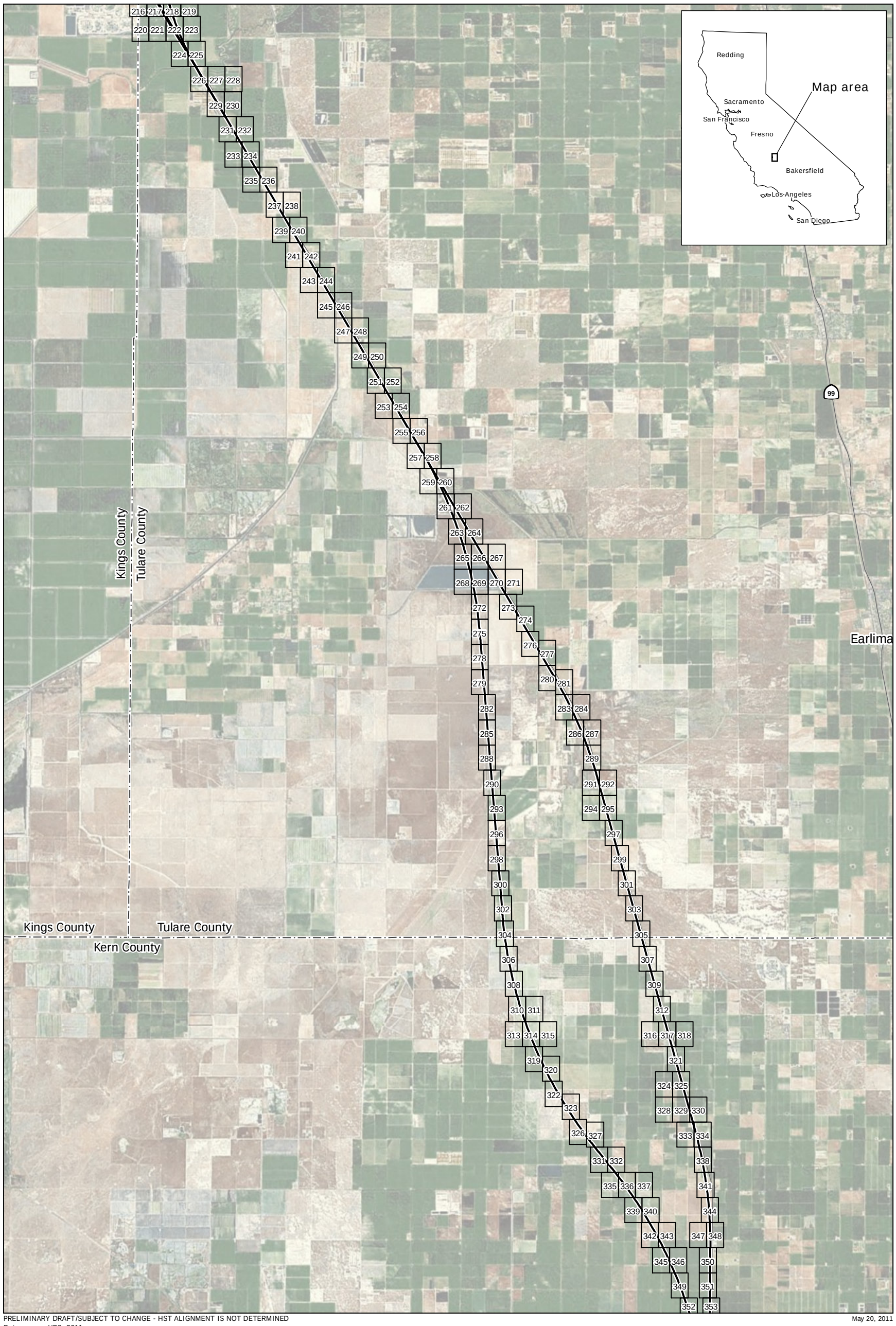

PRELIMINARY DRAFT/SUBJECT TO CHANGE - HST ALIGNMENT IS NOT DETERMINED
Data source: URS, 2011
Imagery source: Microsoft Bing Maps

May 20, 2011

N

0 1 2
Miles

0 2 4
Kilometers

1 Sheet extent

Alternative alignments

Highway

County boundary

Figure 4-1
Index sheet C
Jurisdictional waters delineation results index

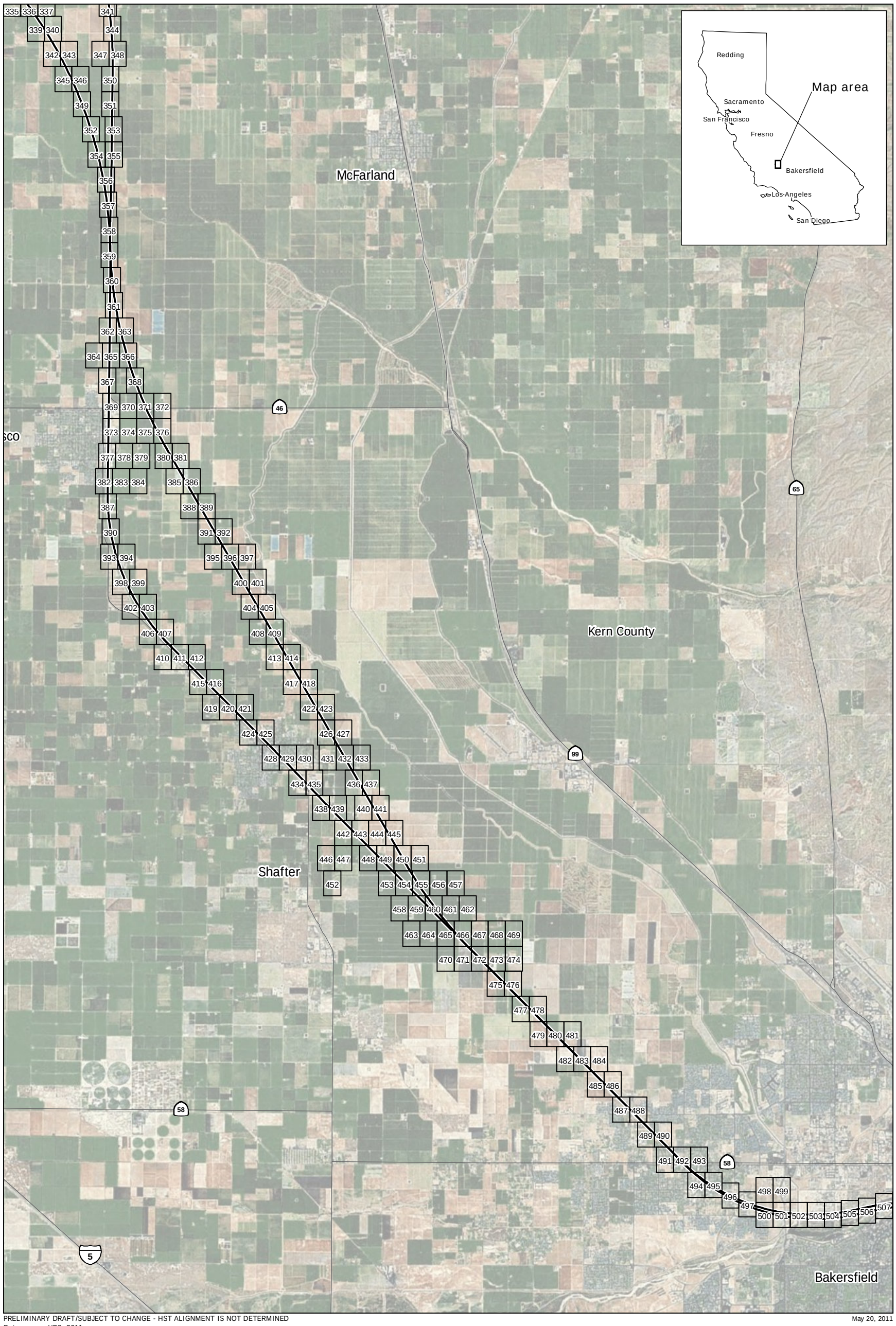

PRELIMINARY DRAFT/SUBJECT TO CHANGE - HST ALIGNMENT IS NOT DETERMINED
Data source: URS, 2011
Imagery source: Microsoft Bing Maps

May 20, 2011

Figure 4-1
Index sheet D
Jurisdictional waters delineation results index

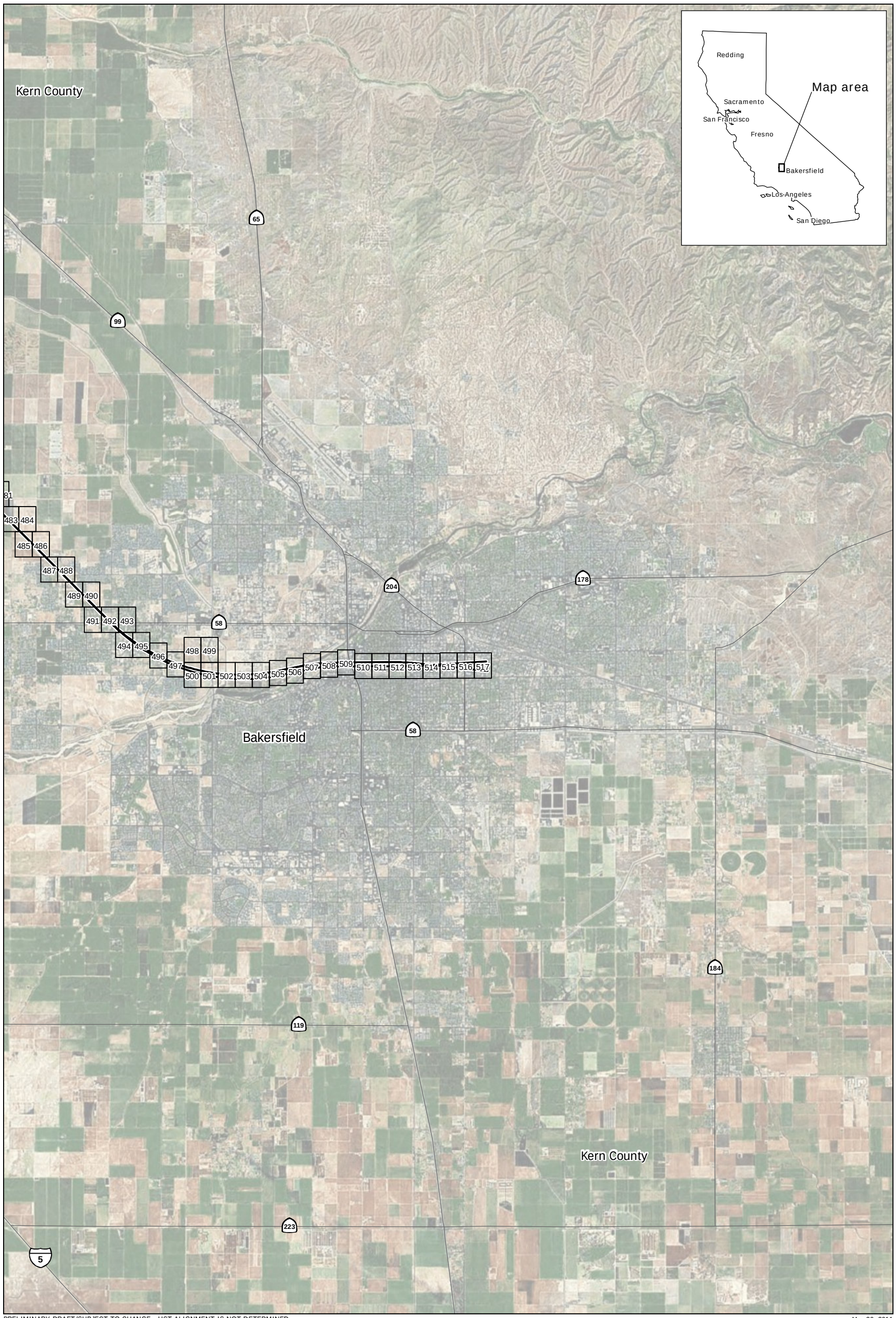

PRELIMINARY DRAFT/SUBJECT TO CHANGE - HST ALIGNMENT IS NOT DETERMINED

May 20, 2011

Data source: URS, 2011

Imagery source: Microsoft Bing Maps

N

0 1 2
Miles

0 2 4
Kilometers

1 Sheet extent

Alternative alignments

Highway

County boundary

Figure 4-1
Index sheet E
Jurisdictional waters delineation results index

PRELIMINARY DRAFT/SUBJECT TO CHANGE - HST ALIGNMENT IS NOT DETERMINED
Source: URS, 2011

June 22, 2011

N

0 100 200
Feet

0 50 100
Meters

Other waters of the U.S.
- Canal
- Culvert water
- Ditch
- Reservoir
- Retention/Detention basin
- Seasonal riverine

Wetlands
- Seasonal wetland
- Vernal pool
- Vernal pool (potential)
- Vernal swale
- Vernal pool and swale complex

Waters of the State
- Canal
- Ditch
- Riparian

- Upland data point
- Wetland data point
- Alternative alignments
- Image processing, visual image interpretation, and/or transect interpolation
- Wetland study area

Appendix H
Sheet 1
Jurisdictional waters delineation results

PRELIMINARY DRAFT/SUBJECT TO CHANGE - HST ALIGNMENT IS NOT DETERMINED
Source: URS, 2011

June 22, 2011

N

0 100 200
Feet

0 50 100
Meters

Other waters of the U.S.
- Canal
- Culvert water
- Ditch
- Reservoir
- Retention/Detention basin
- Seasonal riverine

Wetlands
- Seasonal wetland
- Vernal pool
- Vernal pool (potential)
- Vernal swale
- Vernal pool and swale complex

Waters of the State
- Canal
- Ditch
- Riparian

- Upland data point
- Wetland data point
- Alternative alignments
- Image processing, visual image interpretation, and/or transect interpolation
- Wetland study area

Appendix H
Sheet 2
Jurisdictional waters delineation results

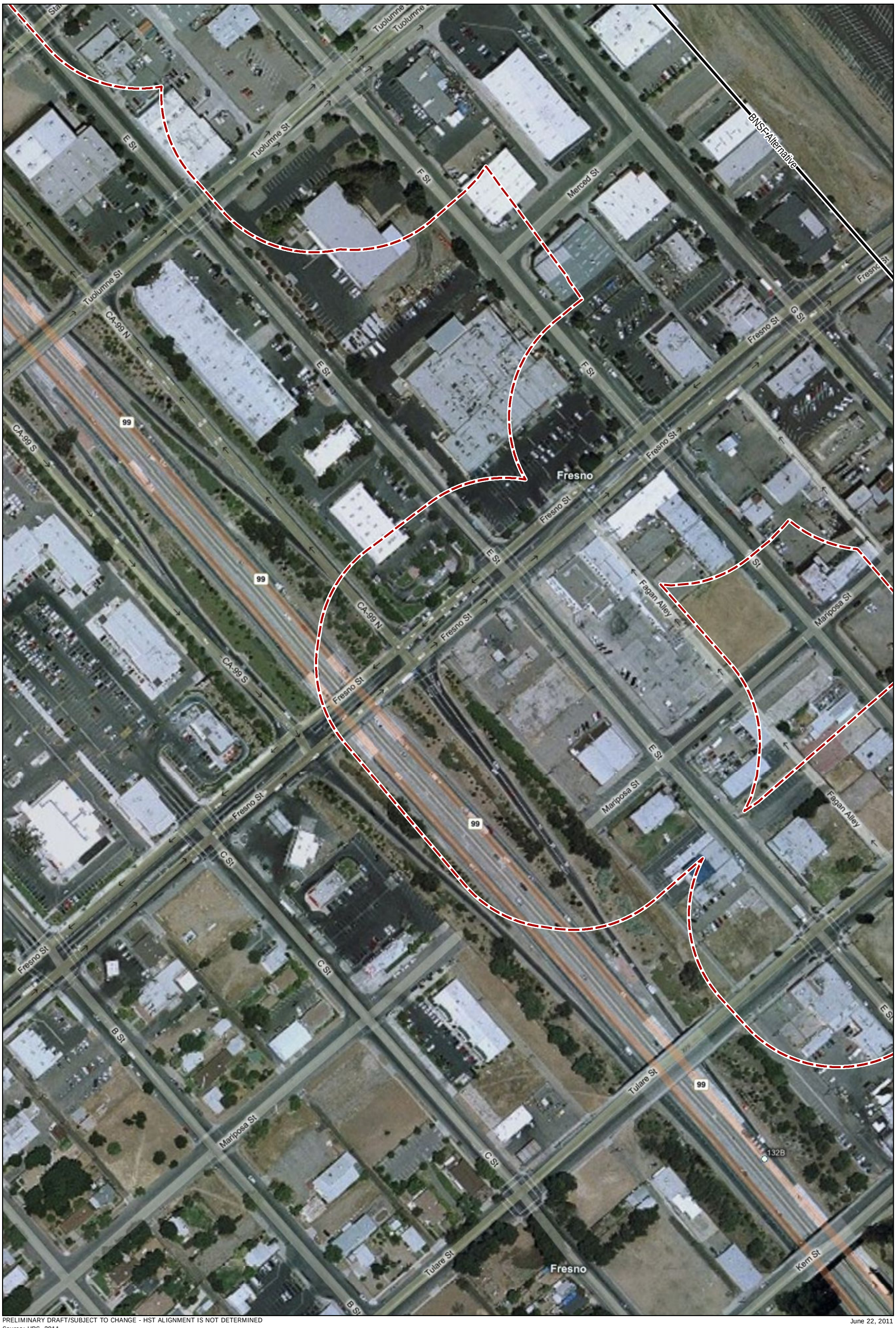

PRELIMINARY DRAFT/SUBJECT TO CHANGE - HST ALIGNMENT IS NOT DETERMINED
Source: URS, 2011

June 22, 2011

N

0 100 200
Feet

0 50 100
Meters

Other waters of the U.S.
- Canal
- Culvert water
- Ditch
- Reservoir
- Retention/Detention basin
- Seasonal riverine

Wetlands
- Seasonal wetland
- Vernal pool
- Vernal pool (potential)
- Vernal swale
- Vernal pool and swale complex

Waters of the State
- Canal
- Ditch
- Riparian

- Upland data point
- Wetland data point
- Alternative alignments
- Image processing, visual image interpretation, and/or transect interpolation
- Wetland study area

Appendix H
Sheet 3
Jurisdictional waters delineation results



PRELIMINARY DRAFT/SUBJECT TO CHANGE - HST ALIGNMENT IS NOT DETERMINED
Source: URS, 2011

June 22, 2011

N

0 100 200
Feet

0 50 100
Meters

Other waters of the U.S.
- Canal
- Culvert water
- Ditch
- Reservoir
- Retention/Detention basin
- Seasonal riverine

Wetlands
- Seasonal wetland
- Vernal pool
- Vernal pool (potential)
- Vernal swale
- Vernal pool and swale complex

Waters of the State
- Canal
- Ditch
- Riparian

- Upland data point
- Wetland data point
- Alternative alignments
- Image processing, visual image interpretation, and/or transect interpolation
- Wetland study area

Appendix H
Sheet 4
Jurisdictional waters delineation results

PRELIMINARY DRAFT/SUBJECT TO CHANGE - HST ALIGNMENT IS NOT DETERMINED
Source: URS, 2011

June 22, 2011

Other waters of the U.S.
- Canal
- Culvert water
- Ditch
- Reservoir
- Retention/Detention basin
- Seasonal riverine

Wetlands
- Seasonal wetland
- Vernal pool
- Vernal pool (potential)
- Vernal swale
- Vernal pool and swale complex

Waters of the State
- Canal
- Ditch
- Riparian

- Upland data point
- Wetland data point
- Alternative alignments
- Image processing, visual image interpretation, and/or transect interpolation
- Wetland study area

Appendix H
Sheet 5
Jurisdictional waters delineation results

PRELIMINARY DRAFT/SUBJECT TO CHANGE - HST ALIGNMENT IS NOT DETERMINED
Source: URS, 2011

June 22, 2011

N

0 100 200
Feet

0 50 100
Meters

Other waters of the U.S.
- Canal
- Culvert water
- Ditch
- Reservoir
- Retention/Detention basin
- Seasonal riverine

Wetlands
- Seasonal wetland
- Vernal pool
- Vernal pool (potential)
- Vernal swale
- Vernal pool and swale complex

Waters of the State
- Canal
- Ditch
- Riparian

- Upland data point
- Wetland data point
- Alternative alignments
- Image processing, visual image interpretation, and/or transect interpolation
- Wetland study area

Appendix H
Sheet 6
Jurisdictional waters delineation results

PRELIMINARY DRAFT/SUBJECT TO CHANGE - HST ALIGNMENT IS NOT DETERMINED
Source: URS, 2011

June 22, 2011

N

0 100 200
Feet

0 50 100
Meters

Other waters of the U.S.
- Canal
- Culvert water
- Ditch
- Reservoir
- Retention/Detention basin
- Seasonal riverine

Wetlands
- Seasonal wetland
- Vernal pool
- Vernal pool (potential)
- Vernal swale
- Vernal pool and swale complex

Waters of the State
- Canal
- Ditch
- Riparian

- Upland data point
- Wetland data point
- Alternative alignments
- Image processing, visual image interpretation, and/or transect interpolation
- Wetland study area

Appendix H
Sheet 7
Jurisdictional waters delineation results

PRELIMINARY DRAFT/SUBJECT TO CHANGE - HST ALIGNMENT IS NOT DETERMINED
Source: URS, 2011

June 22, 2011

N

0 100 200
Feet

0 50 100
Meters

Other waters of the U.S.
- Canal
- Culvert water
- Ditch
- Reservoir
- Retention/Detention basin
- Seasonal riverine

Wetlands
- Seasonal wetland
- Vernal pool
- Vernal pool (potential)
- Vernal swale
- Vernal pool and swale complex

Waters of the State
- Canal
- Ditch
- Riparian

- Upland data point
- Wetland data point
- Alternative alignments
- Image processing, visual image interpretation, and/or transect interpolation
- Wetland study area

Appendix H
Sheet 8
Jurisdictional waters delineation results

PRELIMINARY DRAFT/SUBJECT TO CHANGE - HST ALIGNMENT IS NOT DETERMINED
Source: URS, 2011

June 22, 2011

N

0 100 200
Feet

0 50 100
Meters

Other waters of the U.S.
- Canal
- Culvert water
- Ditch
- Reservoir
- Retention/Detention basin
- Seasonal riverine

Wetlands
- Seasonal wetland
- Vernal pool
- Vernal pool (potential)
- Vernal swale
- Vernal pool and swale complex

Waters of the State
- Canal
- Ditch
- Riparian

- Upland data point
- Wetland data point
- Alternative alignments
- Image processing, visual image interpretation, and/or transect interpolation
- Wetland study area

Appendix H
Sheet 9
Jurisdictional waters delineation results



PRELIMINARY DRAFT/SUBJECT TO CHANGE - HST ALIGNMENT IS NOT DETERMINED
Source: URS, 2011

June 22, 2011

N

0 100 200
Feet

0 50 100
Meters

Other waters of the U.S.
- Canal
- Culvert water
- Ditch
- Reservoir
- Retention/Detention basin
- Seasonal riverine

Wetlands
- Seasonal wetland
- Vernal pool
- Vernal pool (potential)
- Vernal swale
- Vernal pool and swale complex

Waters of the State
- Canal
- Ditch
- Riparian

- Upland data point
- Wetland data point
- Alternative alignments
- Image processing, visual image interpretation, and/or transect interpolation
- Wetland study area

Appendix H
Sheet 10
Jurisdictional waters delineation results

PRELIMINARY DRAFT/SUBJECT TO CHANGE - HST ALIGNMENT IS NOT DETERMINED
Source: URS, 2011

June 22, 2011

N

0 100 200
Feet

0 50 100
Meters

Other waters of the U.S.
- Canal
- Culvert water
- Ditch
- Reservoir
- Retention/Detention basin
- Seasonal riverine

Wetlands
- Seasonal wetland
- Vernal pool
- Vernal pool (potential)
- Vernal swale
- Vernal pool and swale complex

Waters of the State
- Canal
- Ditch
- Riparian

- Upland data point
- Wetland data point
- Alternative alignments
- Image processing, visual image interpretation, and/or transect interpolation
- Wetland study area

Appendix H
Sheet 11
Jurisdictional waters delineation results

PRELIMINARY DRAFT/SUBJECT TO CHANGE - HST ALIGNMENT IS NOT DETERMINED
Source: URS, 2011

June 22, 2011

N

0 100 200
Feet

0 50 100
Meters

Other waters of the U.S.
- Canal
- Culvert water
- Ditch
- Reservoir
- Retention/Detention basin
- Seasonal riverine

Wetlands
- Seasonal wetland
- Vernal pool
- Vernal pool (potential)
- Vernal swale
- Vernal pool and swale complex

Waters of the State
- Canal
- Ditch
- Riparian

- Upland data point
- Wetland data point
- Alternative alignments
- Image processing, visual image interpretation, and/or transect interpolation
- Wetland study area

Appendix H
Sheet 12
Jurisdictional waters delineation results

PRELIMINARY DRAFT/SUBJECT TO CHANGE - HST ALIGNMENT IS NOT DETERMINED
Source: URS, 2011

June 22, 2011

N

0 100 200
Feet

0 50 100
Meters

Other waters of the U.S.
- Canal
- Culvert water
- Ditch
- Reservoir
- Retention/Detention basin
- Seasonal riverine

Wetlands
- Seasonal wetland
- Vernal pool
- Vernal pool (potential)
- Vernal swale
- Vernal pool and swale complex

Waters of the State
- Canal
- Ditch
- Riparian

- Upland data point
- Wetland data point
- Alternative alignments
- Image processing, visual image interpretation, and/or transect interpolation
- Wetland study area

Appendix H
Sheet 13
Jurisdictional waters delineation results

PRELIMINARY DRAFT/SUBJECT TO CHANGE - HST ALIGNMENT IS NOT DETERMINED
Source: URS, 2011

June 22, 2011

N

0 100 200
Feet

0 50 100
Meters

Other waters of the U.S.
- Canal
- Culvert water
- Ditch
- Reservoir
- Retention/Detention basin
- Seasonal riverine

Wetlands
- Seasonal wetland
- Vernal pool
- Vernal pool (potential)
- Vernal swale
- Vernal pool and swale complex

Waters of the State
- Canal
- Ditch
- Riparian

- Upland data point
- Wetland data point
- Alternative alignments
- Image processing, visual image interpretation, and/or transect interpolation
- Wetland study area

Appendix H
Sheet 14
Jurisdictional waters delineation results

PRELIMINARY DRAFT/SUBJECT TO CHANGE - HST ALIGNMENT IS NOT DETERMINED
Source: URS, 2011

June 22, 2011

N

0 100 200
Feet

0 50 100
Meters

Other waters of the U.S.
- Canal
- Culvert water
- Ditch
- Reservoir
- Retention/Detention basin
- Seasonal riverine

Wetlands
- Seasonal wetland
- Vernal pool
- Vernal pool (potential)
- Vernal swale
- Vernal pool and swale complex

Waters of the State
- Canal
- Ditch
- Riparian

- Upland data point
- Wetland data point
- Alternative alignments
- Image processing, visual image interpretation, and/or transect interpolation
- Wetland study area

Appendix H
Sheet 15
Jurisdictional waters delineation results

PRELIMINARY DRAFT/SUBJECT TO CHANGE - HST ALIGNMENT IS NOT DETERMINED
Source: URS, 2011

June 22, 2011

N

0 100 200
Feet

0 50 100
Meters

Other waters of the U.S.
- Canal
- Culvert water
- Ditch
- Reservoir
- Retention/Detention basin
- Seasonal riverine

Wetlands
- Seasonal wetland
- Vernal pool
- Vernal pool (potential)
- Vernal swale
- Vernal pool and swale complex

Waters of the State
- Canal
- Ditch
- Riparian

- Upland data point
- Wetland data point
- Alternative alignments
- Image processing, visual image interpretation, and/or transect interpolation
- Wetland study area

Appendix H
Sheet 16
Jurisdictional waters delineation results

PRELIMINARY DRAFT/SUBJECT TO CHANGE - HST ALIGNMENT IS NOT DETERMINED
Source: URS, 2011

June 22, 2011

N

0 100 200
Feet

0 50 100
Meters

Other waters of the U.S.
- Canal
- Culvert water
- Ditch
- Reservoir
- Retention/Detention basin
- Seasonal riverine

Wetlands
- Seasonal wetland
- Vernal pool
- Vernal pool (potential)
- Vernal swale
- Vernal pool and swale complex

Waters of the State
- Canal
- Ditch
- Riparian

- Upland data point
- Wetland data point
- Alternative alignments
- Image processing, visual image interpretation, and/or transect interpolation
- Wetland study area

Appendix H
Sheet 17
Jurisdictional waters delineation results

PRELIMINARY DRAFT/SUBJECT TO CHANGE - HST ALIGNMENT IS NOT DETERMINED
Source: URS, 2011

June 22, 2011

N

0 100 200
Feet

0 50 100
Meters

Other waters of the U.S.
- Canal
- Culvert water
- Ditch
- Reservoir
- Retention/Detention basin
- Seasonal riverine

Wetlands
- Seasonal wetland
- Vernal pool
- Vernal pool (potential)
- Vernal swale
- Vernal pool and swale complex

Waters of the State
- Canal
- Ditch
- Riparian

- Upland data point
- Wetland data point
- Alternative alignments
- Image processing, visual image interpretation, and/or transect interpolation
- Wetland study area

Appendix H
Sheet 18
Jurisdictional waters delineation results

PRELIMINARY DRAFT/SUBJECT TO CHANGE - HST ALIGNMENT IS NOT DETERMINED
Source: URS, 2011

June 22, 2011

N

0 100 200
Feet

0 50 100
Meters

Other waters of the U.S.
- Canal
- Culvert water
- Ditch
- Reservoir
- Retention/Detention basin
- Seasonal riverine

Wetlands
- Seasonal wetland
- Vernal pool
- Vernal pool (potential)
- Vernal swale
- Vernal pool and swale complex

Waters of the State
- Canal
- Ditch
- Riparian

- Upland data point
- Wetland data point
- Alternative alignments
- Image processing, visual image interpretation, and/or transect interpolation
- Wetland study area

Appendix H
Sheet 19
Jurisdictional waters delineation results

PRELIMINARY DRAFT/SUBJECT TO CHANGE - HST ALIGNMENT IS NOT DETERMINED
Source: URS, 2011

June 22, 2011

N

0 100 200
Feet

0 50 100
Meters

Other waters of the U.S.
- Canal
- Culvert water
- Ditch
- Reservoir
- Retention/Detention basin
- Seasonal riverine

Wetlands
- Seasonal wetland
- Vernal pool
- Vernal pool (potential)
- Vernal swale
- Vernal pool and swale complex

Waters of the State
- Canal
- Ditch
- Riparian

- Upland data point
- Wetland data point
- Alternative alignments
- Image processing, visual image interpretation, and/or transect interpolation
- Wetland study area

Appendix H
Sheet 20
Jurisdictional waters delineation results

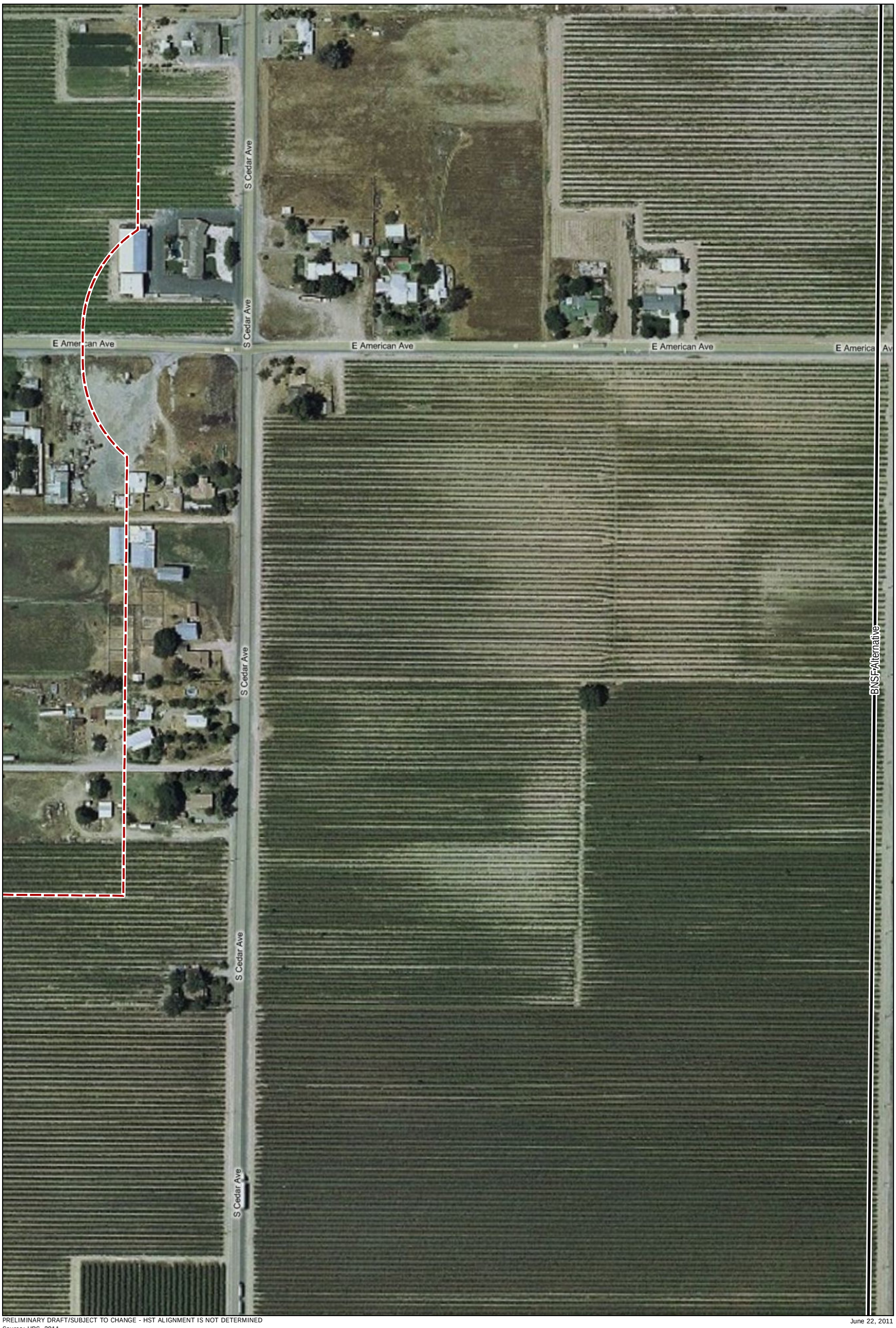

PRELIMINARY DRAFT/SUBJECT TO CHANGE - HST ALIGNMENT IS NOT DETERMINED
Source: URS, 2011

June 22, 2011

N

0 100 200
Feet

0 50 100
Meters

Other waters of the U.S.
- Canal
- Culvert water
- Ditch
- Reservoir
- Retention/Detention basin
- Seasonal riverine

Wetlands
- Seasonal wetland
- Vernal pool
- Vernal pool (potential)
- Vernal swale
- Vernal pool and swale complex

Waters of the State
- Canal
- Ditch
- Riparian

- Upland data point
- Wetland data point
- Alternative alignments
- Image processing, visual image interpretation, and/or transect interpolation
- Wetland study area

Appendix H
Sheet 21
Jurisdictional waters delineation results

PRELIMINARY DRAFT/SUBJECT TO CHANGE - HST ALIGNMENT IS NOT DETERMINED
Source: URS, 2011

June 22, 2011

N

0 100 200
Feet

0 50 100
Meters

Other waters of the U.S.
- Canal
- Culvert water
- Ditch
- Reservoir
- Retention/Detention basin
- Seasonal riverine

Wetlands
- Seasonal wetland
- Vernal pool
- Vernal pool (potential)
- Vernal swale
- Vernal pool and swale complex

Waters of the State
- Canal
- Ditch
- Riparian

- Upland data point
- Wetland data point
- Alternative alignments
- Image processing, visual image interpretation, and/or transect interpolation
- Wetland study area

Appendix H
Sheet 22
Jurisdictional waters delineation results

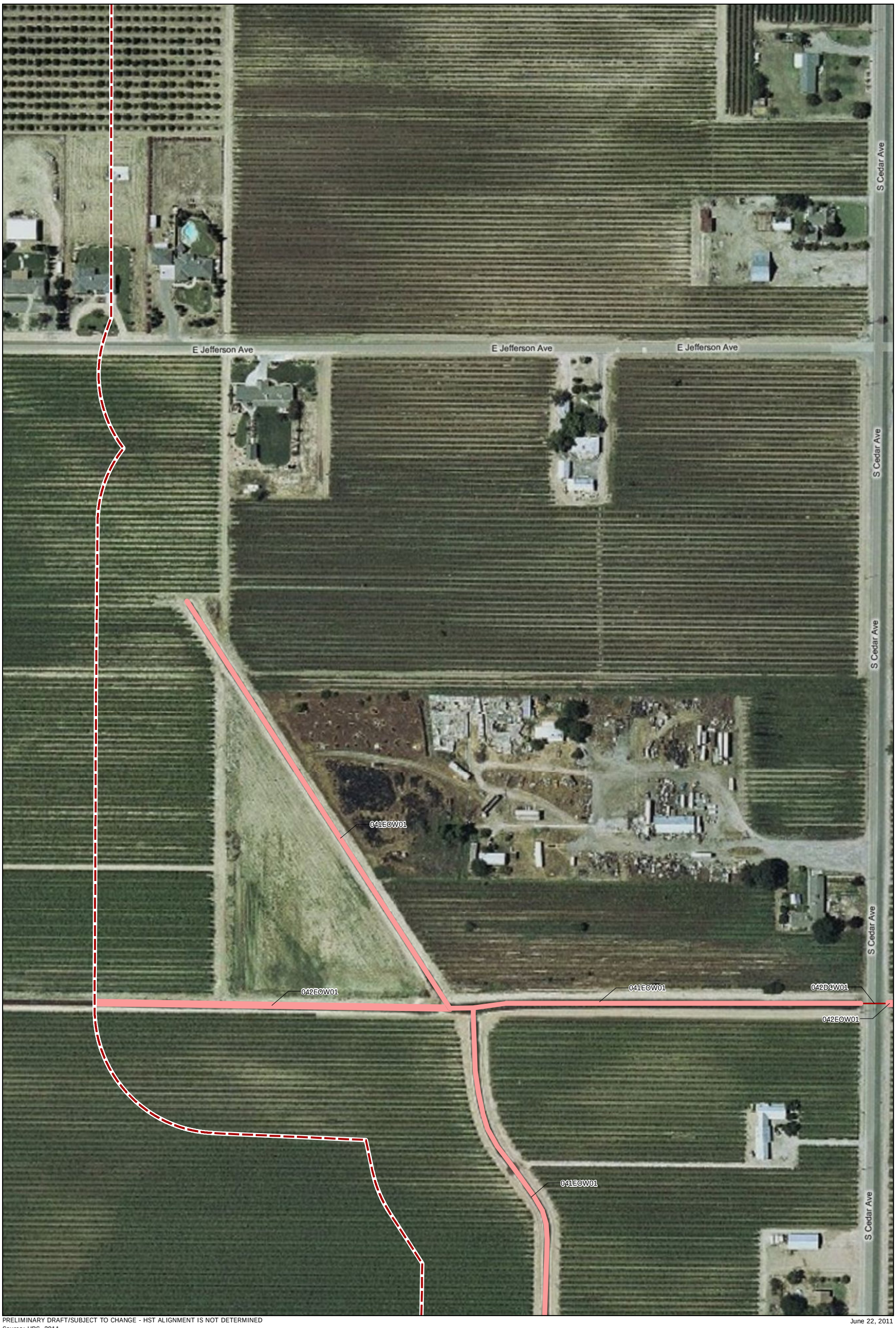

PRELIMINARY DRAFT/SUBJECT TO CHANGE - HST ALIGNMENT IS NOT DETERMINED
Source: URS, 2011

June 22, 2011

N

0 100 200
Feet

0 50 100
Meters

Other waters of the U.S.
- Canal
- Culvert water
- Ditch
- Reservoir
- Retention/Detention basin
- Seasonal riverine

Wetlands
- Seasonal wetland
- Vernal pool
- Vernal pool (potential)
- Vernal swale
- Vernal pool and swale complex

Waters of the State
- Canal
- Ditch
- Riparian

- Upland data point
- Wetland data point
- Alternative alignments
- Image processing, visual image interpretation, and/or transect interpolation
- Wetland study area

Appendix H
Sheet 23
Jurisdictional waters delineation results

PRELIMINARY DRAFT/SUBJECT TO CHANGE - HST ALIGNMENT IS NOT DETERMINED
Source: URS, 2011

June 22, 2011

N

0 100 200
Feet

0 50 100
Meters

Other waters of the U.S.
- Canal
- Culvert water
- Ditch
- Reservoir
- Retention/Detention basin
- Seasonal riverine

Wetlands
- Seasonal wetland
- Vernal pool
- Vernal pool (potential)
- Vernal swale
- Vernal pool and swale complex

Waters of the State
- Canal
- Ditch
- Riparian

- Upland data point
- Wetland data point
- Alternative alignments
- Image processing, visual image interpretation, and/or transect interpolation
- Wetland study area

Appendix H
Sheet 24
Jurisdictional waters delineation results

PRELIMINARY DRAFT/SUBJECT TO CHANGE - HST ALIGNMENT IS NOT DETERMINED
Source: URS, 2011

June 22, 2011

N

0 100 200
Feet

0 50 100
Meters

Other waters of the U.S.
- Canal
- Culvert water
- Ditch
- Reservoir
- Retention/Detention basin
- Seasonal riverine

Wetlands
- Seasonal wetland
- Vernal pool
- Vernal pool (potential)
- Vernal swale
- Vernal pool and swale complex

Waters of the State
- Canal
- Ditch
- Riparian

- Upland data point
- Wetland data point
- Alternative alignments
- Image processing, visual image interpretation, and/or transect interpolation
- Wetland study area

Appendix H
Sheet 25
Jurisdictional waters delineation results

PRELIMINARY DRAFT/SUBJECT TO CHANGE - HST ALIGNMENT IS NOT DETERMINED
Source: URS, 2011

June 22, 2011

N

0 100 200
Feet

0 50 100
Meters

Other waters of the U.S.
- Canal
- Culvert water
- Ditch
- Reservoir
- Retention/Detention basin
- Seasonal riverine

Wetlands
- Seasonal wetland
- Vernal pool
- Vernal pool (potential)
- Vernal swale
- Vernal pool and swale complex

Waters of the State
- Canal
- Ditch
- Riparian

- Upland data point
- Wetland data point
- Alternative alignments
- Image processing, visual image interpretation, and/or transect interpolation
- Wetland study area

Appendix H
Sheet 26
Jurisdictional waters delineation results

PRELIMINARY DRAFT/SUBJECT TO CHANGE - HST ALIGNMENT IS NOT DETERMINED
Source: URS, 2011

June 22, 2011

N

0 100 200
Feet

0 50 100
Meters

Other waters of the U.S.
- Canal
- Culvert water
- Ditch
- Reservoir
- Retention/Detention basin
- Seasonal riverine

Wetlands
- Seasonal wetland
- Vernal pool
- Vernal pool (potential)
- Vernal swale
- Vernal pool and swale complex

Waters of the State
- Canal
- Ditch
- Riparian

- Upland data point
- Wetland data point
- Alternative alignments
- Image processing, visual image interpretation, and/or transect interpolation
- Wetland study area

Appendix H
Sheet 27
Jurisdictional waters delineation results

PRELIMINARY DRAFT/SUBJECT TO CHANGE - HST ALIGNMENT IS NOT DETERMINED
Source: URS, 2011

June 22, 2011

N

0 100 200
Feet

0 50 100
Meters

Other waters of the U.S.
- Canal
- Culvert water
- Ditch
- Reservoir
- Retention/Detention basin
- Seasonal riverine

Wetlands
- Seasonal wetland
- Vernal pool
- Vernal pool (potential)
- Vernal swale
- Vernal pool and swale complex

Waters of the State
- Canal
- Ditch
- Riparian

- Upland data point
- Wetland data point
- Alternative alignments
- Image processing, visual image interpretation, and/or transect interpolation
- Wetland study area

Appendix H
Sheet 28
Jurisdictional waters delineation results



PRELIMINARY DRAFT/SUBJECT TO CHANGE - HST ALIGNMENT IS NOT DETERMINED
Source: URS, 2011

June 22, 2011

N

0 100 200
Feet

0 50 100
Meters

Other waters of the U.S.
- Canal
- Culvert water
- Ditch
- Reservoir
- Retention/Detention basin
- Seasonal riverine

Wetlands
- Seasonal wetland
- Vernal pool
- Vernal pool (potential)
- Vernal swale
- Vernal pool and swale complex

Waters of the State
- Canal
- Ditch
- Riparian

- Upland data point
- Wetland data point
- Alternative alignments
- Image processing, visual image interpretation, and/or transect interpolation
- Wetland study area

Appendix H
Sheet 29
Jurisdictional waters delineation results

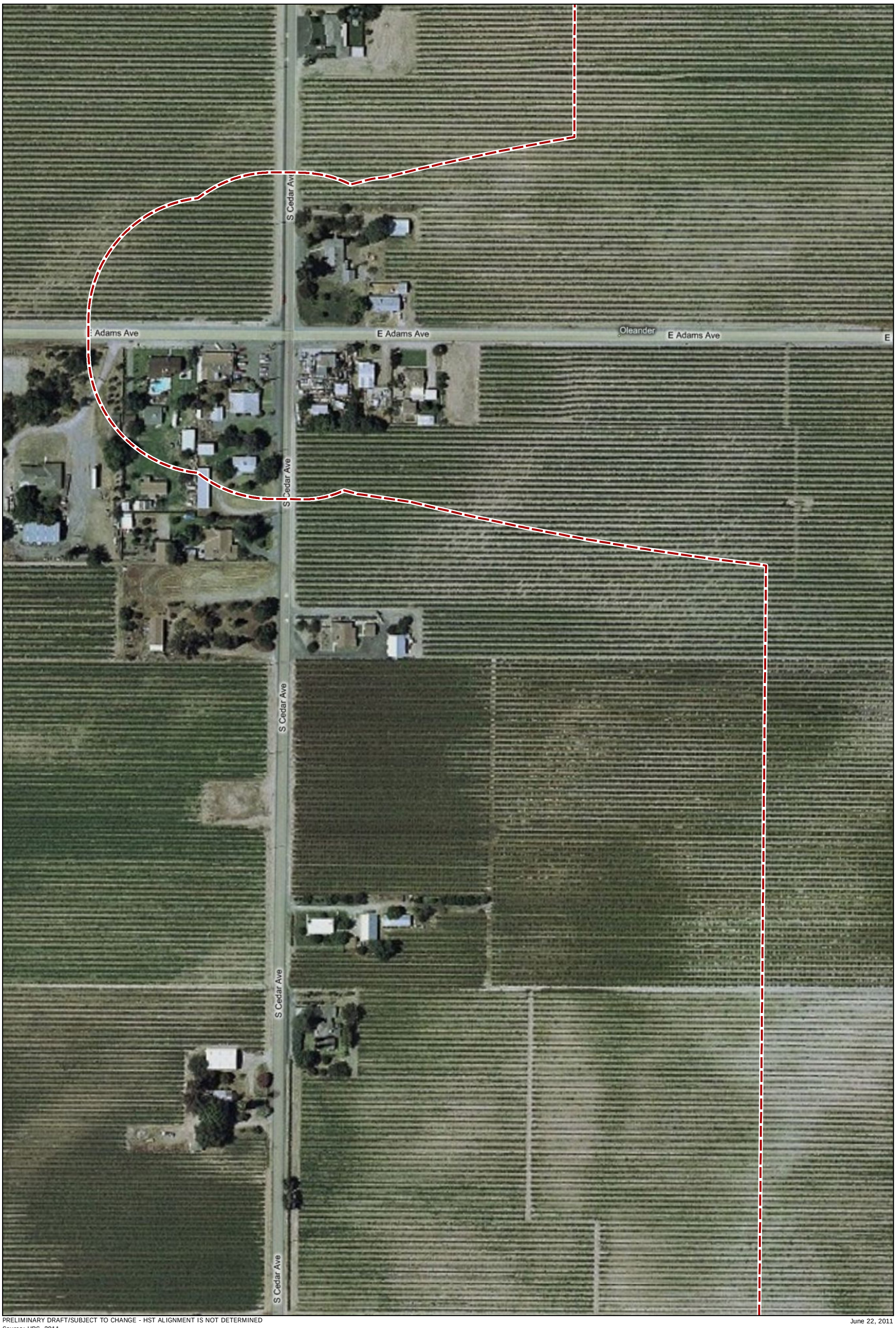

PRELIMINARY DRAFT/SUBJECT TO CHANGE - HST ALIGNMENT IS NOT DETERMINED
Source: URS, 2011

June 22, 2011

N

0 100 200
Feet

0 50 100
Meters

Other waters of the U.S.
- Canal
- Culvert water
- Ditch
- Reservoir
- Retention/Detention basin
- Seasonal riverine

Wetlands
- Seasonal wetland
- Vernal pool
- Vernal pool (potential)
- Vernal swale
- Vernal pool and swale complex

Waters of the State
- Canal
- Ditch
- Riparian

- Upland data point
- Wetland data point
- Alternative alignments
- Image processing, visual image interpretation, and/or transect interpolation
- Wetland study area

Appendix H
Sheet 30
Jurisdictional waters delineation results



PRELIMINARY DRAFT/SUBJECT TO CHANGE - HST ALIGNMENT IS NOT DETERMINED
Source: URS, 2011

June 22, 2011

N

0 100 200
Feet

0 50 100
Meters

Other waters of the U.S.
- Canal
- Culvert water
- Ditch
- Reservoir
- Retention/Detention basin
- Seasonal riverine

Wetlands
- Seasonal wetland
- Vernal pool
- Vernal pool (potential)
- Vernal swale
- Vernal pool and swale complex

Waters of the State
- Canal
- Ditch
- Riparian

- Upland data point
- Wetland data point
- Alternative alignments
- Image processing, visual image interpretation, and/or transect interpolation
- Wetland study area

Appendix H
Sheet 31
Jurisdictional waters delineation results

PRELIMINARY DRAFT/SUBJECT TO CHANGE - HST ALIGNMENT IS NOT DETERMINED
Source: URS, 2011

June 22, 2011

N

0 100 200
Feet

0 50 100
Meters

Other waters of the U.S.
- Canal
- Culvert water
- Ditch
- Reservoir
- Retention/Detention basin
- Seasonal riverine

Wetlands
- Seasonal wetland
- Vernal pool
- Vernal pool (potential)
- Vernal swale
- Vernal pool and swale complex

Waters of the State
- Canal
- Ditch
- Riparian

- Upland data point
- Wetland data point
- Alternative alignments
- Image processing, visual image interpretation, and/or transect interpolation
- Wetland study area

Appendix H
Sheet 32
Jurisdictional waters delineation results

PRELIMINARY DRAFT/SUBJECT TO CHANGE - HST ALIGNMENT IS NOT DETERMINED
Source: URS, 2011

June 22, 2011

N

0 100 200
Feet

0 50 100
Meters

Other waters of the U.S.
- Canal
- Culvert water
- Ditch
- Reservoir
- Retention/Detention basin
- Seasonal riverine

Wetlands
- Seasonal wetland
- Vernal pool
- Vernal pool (potential)
- Vernal swale
- Vernal pool and swale complex

Waters of the State
- Canal
- Ditch
- Riparian

- Upland data point
- Wetland data point
- Alternative alignments
- Image processing, visual image interpretation, and/or transect interpolation
- Wetland study area

Appendix H
Sheet 33
Jurisdictional waters delineation results

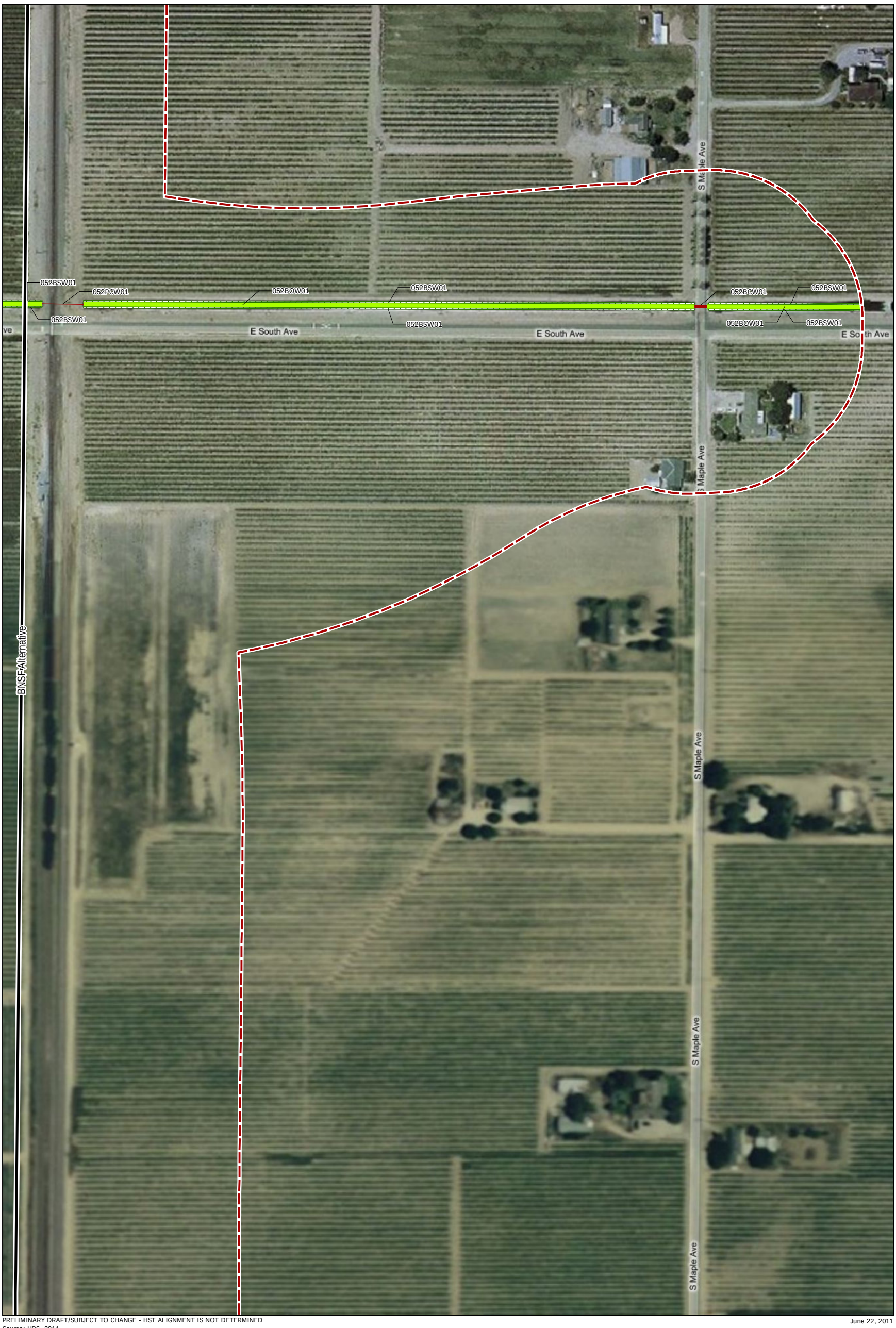

PRELIMINARY DRAFT/SUBJECT TO CHANGE - HST ALIGNMENT IS NOT DETERMINED
Source: URS, 2011

June 22, 2011

N

0 100 200
Feet

0 50 100
Meters

Other waters of the U.S.
- Canal
- Culvert water
- Ditch
- Reservoir
- Retention/Detention basin
- Seasonal riverine

Wetlands
- Seasonal wetland
- Vernal pool
- Vernal pool (potential)
- Vernal swale
- Vernal pool and swale complex

Waters of the State
- Canal
- Ditch
- Riparian

- Upland data point
- Wetland data point
- Alternative alignments
- Image processing, visual image interpretation, and/or transect interpolation
- Wetland study area

Appendix H
Sheet 34
Jurisdictional waters delineation results



PRELIMINARY DRAFT/SUBJECT TO CHANGE - HST ALIGNMENT IS NOT DETERMINED
Source: URS, 2011

June 22, 2011

N

0 100 200
Feet

0 50 100
Meters

Other waters of the U.S.
- Canal
- Culvert water
- Ditch
- Reservoir
- Retention/Detention basin
- Seasonal riverine

Wetlands
- Seasonal wetland
- Vernal pool
- Vernal pool (potential)
- Vernal swale
- Vernal pool and swale complex

Waters of the State
- Canal
- Ditch
- Riparian

- Upland data point
- Wetland data point
- Alternative alignments
- Image processing, visual image interpretation, and/or transect interpolation
- Wetland study area

Appendix H
Sheet 35
Jurisdictional waters delineation results

PRELIMINARY DRAFT/SUBJECT TO CHANGE - HST ALIGNMENT IS NOT DETERMINED
Source: URS, 2011

June 22, 2011

N

0 100 200
Feet

0 50 100
Meters

Other waters of the U.S.
- Canal
- Culvert water
- Ditch
- Reservoir
- Retention/Detention basin
- Seasonal riverine

Wetlands
- Seasonal wetland
- Vernal pool
- Vernal pool (potential)
- Vernal swale
- Vernal pool and swale complex

Waters of the State
- Canal
- Ditch
- Riparian

- Upland data point
- Wetland data point
- Alternative alignments
- Image processing, visual image interpretation, and/or transect interpolation
- Wetland study area

Appendix H
Sheet 36
Jurisdictional waters delineation results



PRELIMINARY DRAFT/SUBJECT TO CHANGE - HST ALIGNMENT IS NOT DETERMINED
Source: URS, 2011

June 22, 2011

N

0 100 200
Feet

0 50 100
Meters

Other waters of the U.S.
- Canal
- Culvert water
- Ditch
- Reservoir
- Retention/Detention basin
- Seasonal riverine

Wetlands
- Seasonal wetland
- Vernal pool
- Vernal pool (potential)
- Vernal swale
- Vernal pool and swale complex

Waters of the State
- Canal
- Ditch
- Riparian

- Upland data point
- Wetland data point
- Alternative alignments
- Image processing, visual image interpretation, and/or transect interpolation
- Wetland study area

Appendix H
Sheet 37
Jurisdictional waters delineation results



PRELIMINARY DRAFT/SUBJECT TO CHANGE - HST ALIGNMENT IS NOT DETERMINED
Source: URS, 2011

June 22, 2011

N

0 100 200
Feet

0 50 100
Meters

Other waters of the U.S.
- Canal
- Culvert water
- Ditch
- Reservoir
- Retention/Detention basin
- Seasonal riverine

Wetlands
- Seasonal wetland
- Vernal pool
- Vernal pool (potential)
- Vernal swale
- Vernal pool and swale complex

Waters of the State
- Canal
- Ditch
- Riparian

- Upland data point
- Wetland data point
- Alternative alignments
- Image processing, visual image interpretation, and/or transect interpolation
- Wetland study area

Appendix H
Sheet 38
Jurisdictional waters delineation results

PRELIMINARY DRAFT/SUBJECT TO CHANGE - HST ALIGNMENT IS NOT DETERMINED
Source: URS, 2011

June 22, 2011

N

0 100 200
Feet

0 50 100
Meters

Other waters of the U.S.
- Canal
- Culvert water
- Ditch
- Reservoir
- Retention/Detention basin
- Seasonal riverine

Wetlands
- Seasonal wetland
- Vernal pool
- Vernal pool (potential)
- Vernal swale
- Vernal pool and swale complex

Waters of the State
- Canal
- Ditch
- Riparian

- Upland data point
- Wetland data point
- Alternative alignments
- Image processing, visual image interpretation, and/or transect interpolation
- Wetland study area

Appendix H
Sheet 39
Jurisdictional waters delineation results

PRELIMINARY DRAFT/SUBJECT TO CHANGE - HST ALIGNMENT IS NOT DETERMINED
Source: URS, 2011

June 22, 2011

N

0 100 200
Feet

0 50 100
Meters

Other waters of the U.S.
- Canal
- Culvert water
- Ditch
- Reservoir
- Retention/Detention basin
- Seasonal riverine

Wetlands
- Seasonal wetland
- Vernal pool
- Vernal pool (potential)
- Vernal swale
- Vernal pool and swale complex

Waters of the State
- Canal
- Ditch
- Riparian

- Upland data point
- Wetland data point
- Alternative alignments
- Image processing, visual image interpretation, and/or transect interpolation
- Wetland study area

Appendix H
Sheet 40
Jurisdictional waters delineation results



PRELIMINARY DRAFT/SUBJECT TO CHANGE - HST ALIGNMENT IS NOT DETERMINED
Source: URS, 2011

June 22, 2011

N

0 100 200
Feet

0 50 100
Meters

Other waters of the U.S.
- Canal
- Culvert water
- Ditch
- Reservoir
- Retention/Detention basin
- Seasonal riverine

Wetlands
- Seasonal wetland
- Vernal pool
- Vernal pool (potential)
- Vernal swale
- Vernal pool and swale complex

Waters of the State
- Canal
- Ditch
- Riparian

- Upland data point
- Wetland data point
- Alternative alignments
- Image processing, visual image interpretation, and/or transect interpolation
- Wetland study area

Appendix H
Sheet 41
Jurisdictional waters delineation results

PRELIMINARY DRAFT/SUBJECT TO CHANGE - HST ALIGNMENT IS NOT DETERMINED
Source: URS, 2011

June 22, 2011

N

0 100 200
Feet

0 50 100
Meters

Other waters of the U.S.
- Canal
- Culvert water
- Ditch
- Reservoir
- Retention/Detention basin
- Seasonal riverine

Wetlands
- Seasonal wetland
- Vernal pool
- Vernal pool (potential)
- Vernal swale
- Vernal pool and swale complex

Waters of the State
- Canal
- Ditch
- Riparian

- Upland data point
- Wetland data point
- Alternative alignments
- Image processing, visual image interpretation, and/or transect interpolation
- Wetland study area

Appendix H
Sheet 42
Jurisdictional waters delineation results

PRELIMINARY DRAFT/SUBJECT TO CHANGE - HST ALIGNMENT IS NOT DETERMINED
Source: URS, 2011

June 22, 2011

N

0 100 200
Feet

0 50 100
Meters

Other waters of the U.S.
- Canal
- Culvert water
- Ditch
- Reservoir
- Retention/Detention basin
- Seasonal riverine

Wetlands
- Seasonal wetland
- Vernal pool
- Vernal pool (potential)
- Vernal swale
- Vernal pool and swale complex

Waters of the State
- Canal
- Ditch
- Riparian

- Upland data point
- Wetland data point
- Alternative alignments
- Image processing, visual image interpretation, and/or transect interpolation
- Wetland study area

Appendix H
Sheet 43
Jurisdictional waters delineation results

PRELIMINARY DRAFT/SUBJECT TO CHANGE - HST ALIGNMENT IS NOT DETERMINED
Source: URS, 2011

June 22, 2011

N

0 100 200
Feet

0 50 100
Meters

Other waters of the U.S.
- Canal
- Culvert water
- Ditch
- Reservoir
- Retention/Detention basin
- Seasonal riverine

Wetlands
- Seasonal wetland
- Vernal pool
- Vernal pool (potential)
- Vernal swale
- Vernal pool and swale complex

Waters of the State
- Canal
- Ditch
- Riparian

- Upland data point
- Wetland data point
- Alternative alignments
- Image processing, visual image interpretation, and/or transect interpolation
- Wetland study area

Appendix H
Sheet 44
Jurisdictional waters delineation results

PRELIMINARY DRAFT/SUBJECT TO CHANGE - HST ALIGNMENT IS NOT DETERMINED
Source: URS, 2011

June 22, 2011

N

0 100 200
Feet

0 50 100
Meters

Other waters of the U.S.
- Canal
- Culvert water
- Ditch
- Reservoir
- Retention/Detention basin
- Seasonal riverine

Wetlands
- Seasonal wetland
- Vernal pool
- Vernal pool (potential)
- Vernal swale
- Vernal pool and swale complex

Waters of the State
- Canal
- Ditch
- Riparian

- Upland data point
- Wetland data point
- Alternative alignments
- Image processing, visual image interpretation, and/or transect interpolation
- Wetland study area

Appendix H
Sheet 45
Jurisdictional waters delineation results

PRELIMINARY DRAFT/SUBJECT TO CHANGE - HST ALIGNMENT IS NOT DETERMINED
Source: URS, 2011

June 22, 2011

N

0 100 200
Feet

0 50 100
Meters

Other waters of the U.S.
- Canal
- Culvert water
- Ditch
- Reservoir
- Retention/Detention basin
- Seasonal riverine

Wetlands
- Seasonal wetland
- Vernal pool
- Vernal pool (potential)
- Vernal swale
- Vernal pool and swale complex

Waters of the State
- Canal
- Ditch
- Riparian

- Upland data point
- Wetland data point
- Alternative alignments
- Image processing, visual image interpretation, and/or transect interpolation
- Wetland study area

Appendix H
Sheet 46
Jurisdictional waters delineation results

PRELIMINARY DRAFT/SUBJECT TO CHANGE - HST ALIGNMENT IS NOT DETERMINED
Source: URS, 2011

June 22, 2011

N

0 100 200
Feet

0 50 100
Meters

Other waters of the U.S.
- Canal
- Culvert water
- Ditch
- Reservoir
- Retention/Detention basin
- Seasonal riverine

Wetlands
- Seasonal wetland
- Vernal pool
- Vernal pool (potential)
- Vernal swale
- Vernal pool and swale complex

Waters of the State
- Canal
- Ditch
- Riparian

- Upland data point
- Wetland data point
- Alternative alignments
- Image processing, visual image interpretation, and/or transect interpolation
- Wetland study area

Appendix H
Sheet 47
Jurisdictional waters delineation results

PRELIMINARY DRAFT/SUBJECT TO CHANGE - HST ALIGNMENT IS NOT DETERMINED
Source: URS, 2011

June 22, 2011

N

0 100 200
Feet

0 50 100
Meters

Other waters of the U.S.
- Canal
- Culvert water
- Ditch
- Reservoir
- Retention/Detention basin
- Seasonal riverine

Wetlands
- Seasonal wetland
- Vernal pool
- Vernal pool (potential)
- Vernal swale
- Vernal pool and swale complex

Waters of the State
- Canal
- Ditch
- Riparian

- Upland data point
- Wetland data point
- Alternative alignments
- Image processing, visual image interpretation, and/or transect interpolation
- Wetland study area

Appendix H
Sheet 48
Jurisdictional waters delineation results

PRELIMINARY DRAFT/SUBJECT TO CHANGE - HST ALIGNMENT IS NOT DETERMINED
Source: URS, 2011

June 22, 2011

N

0 100 200
Feet

0 50 100
Meters

Other waters of the U.S.
- Canal
- Culvert water
- Ditch
- Reservoir
- Retention/Detention basin
- Seasonal riverine

Wetlands
- Seasonal wetland
- Vernal pool
- Vernal pool (potential)
- Vernal swale
- Vernal pool and swale complex

Waters of the State
- Canal
- Ditch
- Riparian

- Upland data point
- Wetland data point
- Alternative alignments
- Image processing, visual image interpretation, and/or transect interpolation
- Wetland study area

Appendix H
Sheet 49
Jurisdictional waters delineation results

PRELIMINARY DRAFT/SUBJECT TO CHANGE - HST ALIGNMENT IS NOT DETERMINED
Source: URS, 2011

June 22, 2011

N

0 100 200
Feet

0 50 100
Meters

Other waters of the U.S.
- Canal
- Culvert water
- Ditch
- Reservoir
- Retention/Detention basin
- Seasonal riverine

Wetlands
- Seasonal wetland
- Vernal pool
- Vernal pool (potential)
- Vernal swale
- Vernal pool and swale complex

Waters of the State
- Canal
- Ditch
- Riparian

- Upland data point
- Wetland data point
- Alternative alignments
- Image processing, visual image interpretation, and/or transect interpolation
- Wetland study area

Appendix H
Sheet 50
Jurisdictional waters delineation results

PRELIMINARY DRAFT/SUBJECT TO CHANGE - HST ALIGNMENT IS NOT DETERMINED
Source: URS, 2011

June 22, 2011

N

0 100 200
Feet

0 50 100
Meters

Other waters of the U.S.
- Canal
- Culvert water
- Ditch
- Reservoir
- Retention/Detention basin
- Seasonal riverine

Wetlands
- Seasonal wetland
- Vernal pool
- Vernal pool (potential)
- Vernal swale
- Vernal pool and swale complex

Waters of the State
- Canal
- Ditch
- Riparian

- Upland data point
- Wetland data point
- Alternative alignments
- Image processing, visual image interpretation, and/or transect interpolation
- Wetland study area

Appendix H
Sheet 51
Jurisdictional waters delineation results

PRELIMINARY DRAFT/SUBJECT TO CHANGE - HST ALIGNMENT IS NOT DETERMINED
Source: URS, 2011

June 22, 2011

N

0 100 200
Feet

0 50 100
Meters

Other waters of the U.S.
- Canal
- Culvert water
- Ditch
- Reservoir
- Retention/Detention basin
- Seasonal riverine

Wetlands
- Seasonal wetland
- Vernal pool
- Vernal pool (potential)
- Vernal swale
- Vernal pool and swale complex

Waters of the State
- Canal
- Ditch
- Riparian

- Upland data point
- Wetland data point
- Alternative alignments
- Image processing, visual image interpretation, and/or transect interpolation
- Wetland study area

Appendix H
Sheet 52
Jurisdictional waters delineation results

PRELIMINARY DRAFT/SUBJECT TO CHANGE - HST ALIGNMENT IS NOT DETERMINED
Source: URS, 2011

June 22, 2011

N

0 100 200
Feet

0 50 100
Meters

Other waters of the U.S.
- Canal
- Culvert water
- Ditch
- Reservoir
- Retention/Detention basin
- Seasonal riverine

Wetlands
- Seasonal wetland
- Vernal pool
- Vernal pool (potential)
- Vernal swale
- Vernal pool and swale complex

Waters of the State
- Canal
- Ditch
- Riparian

- Upland data point
- Wetland data point
- Alternative alignments
- Image processing, visual image interpretation, and/or transect interpolation
- Wetland study area

Appendix H
Sheet 53
Jurisdictional waters delineation results

PRELIMINARY DRAFT/SUBJECT TO CHANGE - HST ALIGNMENT IS NOT DETERMINED
Source: URS, 2011

June 22, 2011

N

0 100 200
Feet

0 50 100
Meters

Other waters of the U.S.
- Canal
- Culvert water
- Ditch
- Reservoir
- Retention/Detention basin
- Seasonal riverine

Wetlands
- Seasonal wetland
- Vernal pool
- Vernal pool (potential)
- Vernal swale
- Vernal pool and swale complex

Waters of the State
- Canal
- Ditch
- Riparian

- Upland data point
- Wetland data point
- Alternative alignments
- Image processing, visual image interpretation, and/or transect interpolation
- Wetland study area

Appendix H
Sheet 54
Jurisdictional waters delineation results

PRELIMINARY DRAFT/SUBJECT TO CHANGE - HST ALIGNMENT IS NOT DETERMINED
Source: URS, 2011

June 22, 2011

N

0 100 200
Feet

0 50 100
Meters

Other waters of the U.S.
- Canal
- Culvert water
- Ditch
- Reservoir
- Retention/Detention basin
- Seasonal riverine

Wetlands
- Seasonal wetland
- Vernal pool
- Vernal pool (potential)
- Vernal swale
- Vernal pool and swale complex

Waters of the State
- Canal
- Ditch
- Riparian

- Upland data point
- Wetland data point
- Alternative alignments
- Image processing, visual image interpretation, and/or transect interpolation
- Wetland study area

Appendix H
Sheet 55
Jurisdictional waters delineation results

PRELIMINARY DRAFT/SUBJECT TO CHANGE - HST ALIGNMENT IS NOT DETERMINED
Source: URS, 2011

June 22, 2011

N

0 100 200
Feet

0 50 100
Meters

Other waters of the U.S.
- Canal
- Culvert water
- Ditch
- Reservoir
- Retention/Detention basin
- Seasonal riverine

Wetlands
- Seasonal wetland
- Vernal pool
- Vernal pool (potential)
- Vernal swale
- Vernal pool and swale complex

Waters of the State
- Canal
- Ditch
- Riparian

- Upland data point
- Wetland data point
- Alternative alignments
- Image processing, visual image interpretation, and/or transect interpolation
- Wetland study area

Appendix H
Sheet 56
Jurisdictional waters delineation results

PRELIMINARY DRAFT/SUBJECT TO CHANGE - HST ALIGNMENT IS NOT DETERMINED
Source: URS, 2011

June 22, 2011

N

0 100 200
Feet

0 50 100
Meters

Other waters of the U.S.
- Canal
- Culvert water
- Ditch
- Reservoir
- Retention/Detention basin
- Seasonal riverine

Wetlands
- Seasonal wetland
- Vernal pool
- Vernal pool (potential)
- Vernal swale
- Vernal pool and swale complex

Waters of the State
- Canal
- Ditch
- Riparian

- Upland data point
- Wetland data point
- Alternative alignments
- Image processing, visual image interpretation, and/or transect interpolation
- Wetland study area

Appendix H
Sheet 57
Jurisdictional waters delineation results



PRELIMINARY DRAFT/SUBJECT TO CHANGE - HST ALIGNMENT IS NOT DETERMINED
Source: URS, 2011

June 22, 2011

N

0 100 200
Feet

0 50 100
Meters

Other waters of the U.S.
- Canal
- Culvert water
- Ditch
- Reservoir
- Retention/Detention basin
- Seasonal riverine

Wetlands
- Seasonal wetland
- Vernal pool
- Vernal pool (potential)
- Vernal swale
- Vernal pool and swale complex

Waters of the State
- Canal
- Ditch
- Riparian

- Upland data point
- Wetland data point
- Alternative alignments
- Image processing, visual image interpretation, and/or transect interpolation
- Wetland study area

Appendix H
Sheet 58
Jurisdictional waters delineation results

PRELIMINARY DRAFT/SUBJECT TO CHANGE - HST ALIGNMENT IS NOT DETERMINED
Source: URS, 2011

June 22, 2011

N

0 100 200
Feet

0 50 100
Meters

Other waters of the U.S.
- Canal
- Culvert water
- Ditch
- Reservoir
- Retention/Detention basin
- Seasonal riverine

Wetlands
- Seasonal wetland
- Vernal pool
- Vernal pool (potential)
- Vernal swale
- Vernal pool and swale complex

Waters of the State
- Canal
- Ditch
- Riparian

- Upland data point
- Wetland data point
- Alternative alignments
- Image processing, visual image interpretation, and/or transect interpolation
- Wetland study area

Appendix H
Sheet 59
Jurisdictional waters delineation results

PRELIMINARY DRAFT/SUBJECT TO CHANGE - HST ALIGNMENT IS NOT DETERMINED
Source: URS, 2011

June 22, 2011

N

0 100 200
Feet

0 50 100
Meters

Other waters of the U.S.
- Canal
- Culvert water
- Ditch
- Reservoir
- Retention/Detention basin
- Seasonal riverine

Wetlands
- Seasonal wetland
- Vernal pool
- Vernal pool (potential)
- Vernal swale
- Vernal pool and swale complex

Waters of the State
- Canal
- Ditch
- Riparian

- Upland data point
- Wetland data point
- Alternative alignments
- Image processing, visual image interpretation, and/or transect interpolation
- Wetland study area

Appendix H
Sheet 60
Jurisdictional waters delineation results

PRELIMINARY DRAFT/SUBJECT TO CHANGE - HST ALIGNMENT IS NOT DETERMINED
Source: URS, 2011

June 22, 2011

N

0 100 200
Feet

0 50 100
Meters

Other waters of the U.S.
- Canal
- Culvert water
- Ditch
- Reservoir
- Retention/Detention basin
- Seasonal riverine

Wetlands
- Seasonal wetland
- Vernal pool
- Vernal pool (potential)
- Vernal swale
- Vernal pool and swale complex

Waters of the State
- Canal
- Ditch
- Riparian

- Upland data point
- Wetland data point
- Alternative alignments
- Image processing, visual image interpretation, and/or transect interpolation
- Wetland study area

Appendix H
Sheet 61
Jurisdictional waters delineation results

PRELIMINARY DRAFT/SUBJECT TO CHANGE - HST ALIGNMENT IS NOT DETERMINED
Source: URS, 2011

June 22, 2011

N

0 100 200
Feet

0 50 100
Meters

Other waters of the U.S.
- Canal
- Culvert water
- Ditch
- Reservoir
- Retention/Detention basin
- Seasonal riverine

Wetlands
- Seasonal wetland
- Vernal pool
- Vernal pool (potential)
- Vernal swale
- Vernal pool and swale complex

Waters of the State
- Canal
- Ditch
- Riparian

- Upland data point
- Wetland data point
- Alternative alignments
- Image processing, visual image interpretation, and/or transect interpolation
- Wetland study area

Appendix H
Sheet 62
Jurisdictional waters delineation results

PRELIMINARY DRAFT/SUBJECT TO CHANGE - HST ALIGNMENT IS NOT DETERMINED
Source: URS, 2011

June 22, 2011

N

0 100 200
Feet

0 50 100
Meters

Other waters of the U.S.
- Canal
- Culvert water
- Ditch
- Reservoir
- Retention/Detention basin
- Seasonal riverine

Wetlands
- Seasonal wetland
- Vernal pool
- Vernal pool (potential)
- Vernal swale
- Vernal pool and swale complex

Waters of the State
- Canal
- Ditch
- Riparian

- Upland data point
- Wetland data point
- Alternative alignments
- Image processing, visual image interpretation, and/or transect interpolation
- Wetland study area

Appendix H
Sheet 63
Jurisdictional waters delineation results

PRELIMINARY DRAFT/SUBJECT TO CHANGE - HST ALIGNMENT IS NOT DETERMINED
Source: URS, 2011

June 22, 2011

N

0 100 200
Feet

0 50 100
Meters

Other waters of the U.S.
- Canal
- Culvert water
- Ditch
- Reservoir
- Retention/Detention basin
- Seasonal riverine

Wetlands
- Seasonal wetland
- Vernal pool
- Vernal pool (potential)
- Vernal swale
- Vernal pool and swale complex

Waters of the State
- Canal
- Ditch
- Riparian

- Upland data point
- Wetland data point
- Alternative alignments
- Image processing, visual image interpretation, and/or transect interpolation
- Wetland study area

Appendix H
Sheet 64
Jurisdictional waters delineation results

PRELIMINARY DRAFT/SUBJECT TO CHANGE - HST ALIGNMENT IS NOT DETERMINED
Source: URS, 2011

June 22, 2011

N

0 100 200
Feet

0 50 100
Meters

Other waters of the U.S.
- Canal
- Culvert water
- Ditch
- Reservoir
- Retention/Detention basin
- Seasonal riverine

Wetlands
- Seasonal wetland
- Vernal pool
- Vernal pool (potential)
- Vernal swale
- Vernal pool and swale complex

Waters of the State
- Canal
- Ditch
- Riparian

- Upland data point
- Wetland data point
- Alternative alignments
- Image processing, visual image interpretation, and/or transect interpolation
- Wetland study area

Appendix H
Sheet 65
Jurisdictional waters delineation results

PRELIMINARY DRAFT/SUBJECT TO CHANGE - HST ALIGNMENT IS NOT DETERMINED
Source: URS, 2011

June 22, 2011

N

0 100 200
Feet

0 50 100
Meters

Other waters of the U.S.
- Canal
- Culvert water
- Ditch
- Reservoir
- Retention/Detention basin
- Seasonal riverine

Wetlands
- Seasonal wetland
- Vernal pool
- Vernal pool (potential)
- Vernal swale
- Vernal pool and swale complex

Waters of the State
- Canal
- Ditch
- Riparian

- Upland data point
- Wetland data point
- Alternative alignments
- Image processing, visual image interpretation, and/or transect interpolation
- Wetland study area

Appendix H
Sheet 66
Jurisdictional waters delineation results

PRELIMINARY DRAFT/SUBJECT TO CHANGE - HST ALIGNMENT IS NOT DETERMINED
Source: URS, 2011

June 22, 2011

N

0 100 200
Feet

0 50 100
Meters

Other waters of the U.S.
- Canal
- Culvert water
- Ditch
- Reservoir
- Retention/Detention basin
- Seasonal riverine

Wetlands
- Seasonal wetland
- Vernal pool
- Vernal pool (potential)
- Vernal swale
- Vernal pool and swale complex

Waters of the State
- Canal
- Ditch
- Riparian

- Upland data point
- Wetland data point
- Alternative alignments
- Image processing, visual image interpretation, and/or transect interpolation
- Wetland study area

Appendix H
Sheet 67
Jurisdictional waters delineation results

PRELIMINARY DRAFT/SUBJECT TO CHANGE - HST ALIGNMENT IS NOT DETERMINED
Source: URS, 2011

June 22, 2011

N

0 100 200
Feet

0 50 100
Meters

Other waters of the U.S.
- Canal
- Culvert water
- Ditch
- Reservoir
- Retention/Detention basin
- Seasonal riverine

Wetlands
- Seasonal wetland
- Vernal pool
- Vernal pool (potential)
- Vernal swale
- Vernal pool and swale complex

Waters of the State
- Canal
- Ditch
- Riparian

- Upland data point
- Wetland data point
- Alternative alignments
- Image processing, visual image interpretation, and/or transect interpolation
- Wetland study area

Appendix H
Sheet 68
Jurisdictional waters delineation results

PRELIMINARY DRAFT/SUBJECT TO CHANGE - HST ALIGNMENT IS NOT DETERMINED
Source: URS, 2011

June 22, 2011

N

0 100 200
Feet

0 50 100
Meters

Other waters of the U.S.
- Canal
- Culvert water
- Ditch
- Reservoir
- Retention/Detention basin
- Seasonal riverine

Wetlands
- Seasonal wetland
- Vernal pool
- Vernal pool (potential)
- Vernal swale
- Vernal pool and swale complex

Waters of the State
- Canal
- Ditch
- Riparian

- Upland data point
- Wetland data point
- Alternative alignments
- Image processing, visual image interpretation, and/or transect interpolation
- Wetland study area

Appendix H
Sheet 69
Jurisdictional waters delineation results

PRELIMINARY DRAFT/SUBJECT TO CHANGE - HST ALIGNMENT IS NOT DETERMINED
Source: URS, 2011

June 22, 2011

N

0 100 200
Feet

0 50 100
Meters

Other waters of the U.S.
- Canal
- Culvert water
- Ditch
- Reservoir
- Retention/Detention basin
- Seasonal riverine

Wetlands
- Seasonal wetland
- Vernal pool
- Vernal pool (potential)
- Vernal swale
- Vernal pool and swale complex

Waters of the State
- Canal
- Ditch
- Riparian

- Upland data point
- Wetland data point
- Alternative alignments
- Image processing, visual image interpretation, and/or transect interpolation
- Wetland study area

Appendix H
Sheet 70
Jurisdictional waters delineation results



PRELIMINARY DRAFT/SUBJECT TO CHANGE - HST ALIGNMENT IS NOT DETERMINED
Source: URS, 2011

June 22, 2011

N

0 100 200
Feet

0 50 100
Meters

Other waters of the U.S.
- Canal
- Culvert water
- Ditch
- Reservoir
- Retention/Detention basin
- Seasonal riverine

Wetlands
- Seasonal wetland
- Vernal pool
- Vernal pool (potential)
- Vernal swale
- Vernal pool and swale complex

Waters of the State
- Canal
- Ditch
- Riparian

- Upland data point
- Wetland data point
- Alternative alignments
- Image processing, visual image interpretation, and/or transect interpolation
- Wetland study area

Appendix H
Sheet 71
Jurisdictional waters delineation results

PRELIMINARY DRAFT/SUBJECT TO CHANGE - HST ALIGNMENT IS NOT DETERMINED
Source: URS, 2011

June 22, 2011

N

0 100 200
Feet

0 50 100
Meters

Other waters of the U.S.
- Canal
- Culvert water
- Ditch
- Reservoir
- Retention/Detention basin
- Seasonal riverine

Wetlands
- Seasonal wetland
- Vernal pool
- Vernal pool (potential)
- Vernal swale
- Vernal pool and swale complex

Waters of the State
- Canal
- Ditch
- Riparian

- Upland data point
- Wetland data point
- Alternative alignments
- Image processing, visual image interpretation, and/or transect interpolation
- Wetland study area

Appendix H
Sheet 72
Jurisdictional waters delineation results

PRELIMINARY DRAFT/SUBJECT TO CHANGE - HST ALIGNMENT IS NOT DETERMINED
Source: URS, 2011

June 22, 2011

N

0 100 200
Feet

0 50 100
Meters

Other waters of the U.S.
- Canal
- Culvert water
- Ditch
- Reservoir
- Retention/Detention basin
- Seasonal riverine

Wetlands
- Seasonal wetland
- Vernal pool
- Vernal pool (potential)
- Vernal swale
- Vernal pool and swale complex

Waters of the State
- Canal
- Ditch
- Riparian

- Upland data point
- Wetland data point
- Alternative alignments
- Image processing, visual image interpretation, and/or transect interpolation
- Wetland study area

Appendix H
Sheet 73
Jurisdictional waters delineation results

PRELIMINARY DRAFT/SUBJECT TO CHANGE - HST ALIGNMENT IS NOT DETERMINED
Source: URS, 2011

June 22, 2011

N

0 100 200
Feet

0 50 100
Meters

Other waters of the U.S.
- Canal
- Culvert water
- Ditch
- Reservoir
- Retention/Detention basin
- Seasonal riverine

Wetlands
- Seasonal wetland
- Vernal pool
- Vernal pool (potential)
- Vernal swale
- Vernal pool and swale complex

Waters of the State
- Canal
- Ditch
- Riparian

- Upland data point
- Wetland data point
- Alternative alignments
- Image processing, visual image interpretation, and/or transect interpolation
- Wetland study area

Appendix H
Sheet 74
Jurisdictional waters delineation results

PRELIMINARY DRAFT/SUBJECT TO CHANGE - HST ALIGNMENT IS NOT DETERMINED
Source: URS, 2011

June 22, 2011

N

0 100 200
Feet

0 50 100
Meters

Other waters of the U.S.
- Canal
- Culvert water
- Ditch
- Reservoir
- Retention/Detention basin
- Seasonal riverine

Wetlands
- Seasonal wetland
- Vernal pool
- Vernal pool (potential)
- Vernal swale
- Vernal pool and swale complex

Waters of the State
- Canal
- Ditch
- Riparian

- Upland data point
- Wetland data point
- Alternative alignments
- Image processing, visual image interpretation, and/or transect interpolation
- Wetland study area

Appendix H
Sheet 75
Jurisdictional waters delineation results

PRELIMINARY DRAFT/SUBJECT TO CHANGE - HST ALIGNMENT IS NOT DETERMINED
Source: URS, 2011

June 22, 2011

N

0 100 200
Feet

0 50 100
Meters

Other waters of the U.S.
- Canal
- Culvert water
- Ditch
- Reservoir
- Retention/Detention basin
- Seasonal riverine

Wetlands
- Seasonal wetland
- Vernal pool
- Vernal pool (potential)
- Vernal swale
- Vernal pool and swale complex

Waters of the State
- Canal
- Ditch
- Riparian

- Upland data point
- Wetland data point
- Alternative alignments
- Image processing, visual image interpretation, and/or transect interpolation
- Wetland study area

Appendix H
Sheet 76
Jurisdictional waters delineation results

PRELIMINARY DRAFT/SUBJECT TO CHANGE - HST ALIGNMENT IS NOT DETERMINED
Source: URS, 2011

June 22, 2011

N

0 100 200
Feet

0 50 100
Meters

Other waters of the U.S.
- Canal
- Culvert water
- Ditch
- Reservoir
- Retention/Detention basin
- Seasonal riverine

Wetlands
- Seasonal wetland
- Vernal pool
- Vernal pool (potential)
- Vernal swale
- Vernal pool and swale complex

Waters of the State
- Canal
- Ditch
- Riparian

- Upland data point
- Wetland data point
- Alternative alignments
- Image processing, visual image interpretation, and/or transect interpolation
- Wetland study area

Appendix H
Sheet 77
Jurisdictional waters delineation results

PRELIMINARY DRAFT/SUBJECT TO CHANGE - HST ALIGNMENT IS NOT DETERMINED
Source: URS, 2011

June 22, 2011

N

0 100 200
Feet

0 50 100
Meters

Other waters of the U.S.
- Canal
- Culvert water
- Ditch
- Reservoir
- Retention/Detention basin
- Seasonal riverine

Wetlands
- Seasonal wetland
- Vernal pool
- Vernal pool (potential)
- Vernal swale
- Vernal pool and swale complex

Waters of the State
- Canal
- Ditch
- Riparian

- Upland data point
- Wetland data point
- Alternative alignments
- Image processing, visual image interpretation, and/or transect interpolation
- Wetland study area

Appendix H
Sheet 78
Jurisdictional waters delineation results

PRELIMINARY DRAFT/SUBJECT TO CHANGE - HST ALIGNMENT IS NOT DETERMINED
Source: URS, 2011

June 22, 2011

N

0 100 200
Feet

0 50 100
Meters

Other waters of the U.S.
- Canal
- Culvert water
- Ditch
- Reservoir
- Retention/Detention basin
- Seasonal riverine

Wetlands
- Seasonal wetland
- Vernal pool
- Vernal pool (potential)
- Vernal swale
- Vernal pool and swale complex

Waters of the State
- Canal
- Ditch
- Riparian

- Upland data point
- Wetland data point
- Alternative alignments
- Image processing, visual image interpretation, and/or transect interpolation
- Wetland study area

Appendix H
Sheet 79
Jurisdictional waters delineation results

PRELIMINARY DRAFT/SUBJECT TO CHANGE - HST ALIGNMENT IS NOT DETERMINED
Source: URS, 2011

June 22, 2011

N

0 100 200
Feet

0 50 100
Meters

Other waters of the U.S.
- Canal
- Culvert water
- Ditch
- Reservoir
- Retention/Detention basin
- Seasonal riverine

Wetlands
- Seasonal wetland
- Vernal pool
- Vernal pool (potential)
- Vernal swale
- Vernal pool and swale complex

Waters of the State
- Canal
- Ditch
- Riparian

- Upland data point
- Wetland data point
- Alternative alignments
- Image processing, visual image interpretation, and/or transect interpolation
- Wetland study area

Appendix H
Sheet 80
Jurisdictional waters delineation results



PRELIMINARY DRAFT/SUBJECT TO CHANGE - HST ALIGNMENT IS NOT DETERMINED
Source: URS, 2011

June 22, 2011

N
0 100 200
Feet
0 50 100
Meters

Other waters of the U.S.
- Canal
- Culvert water
- Ditch
- Reservoir
- Retention/Detention basin
- Seasonal riverine

Wetlands
- Seasonal wetland
- Vernal pool
- Vernal pool (potential)
- Vernal swale
- Vernal pool and swale complex

Waters of the State
- Canal
- Ditch
- Riparian

- Upland data point
- Wetland data point
- Alternative alignments
- Image processing, visual image interpretation, and/or transect interpolation
- Wetland study area

Appendix H
Sheet 81
Jurisdictional waters delineation results

PRELIMINARY DRAFT/SUBJECT TO CHANGE - HST ALIGNMENT IS NOT DETERMINED
Source: URS, 2011

June 22, 2011

N

0 100 200
Feet

0 50 100
Meters

Other waters of the U.S.
- Canal
- Culvert water
- Ditch
- Reservoir
- Retention/Detention basin
- Seasonal riverine

Wetlands
- Seasonal wetland
- Vernal pool
- Vernal pool (potential)
- Vernal swale
- Vernal pool and swale complex

Waters of the State
- Canal
- Ditch
- Riparian

- Upland data point
- Wetland data point
- Alternative alignments
- Image processing, visual image interpretation, and/or transect interpolation
- Wetland study area

Appendix H
Sheet 82
Jurisdictional waters delineation results



PRELIMINARY DRAFT/SUBJECT TO CHANGE - HST ALIGNMENT IS NOT DETERMINED
Source: URS, 2011

June 22, 2011

N

0 100 200
Feet

0 50 100
Meters

Other waters of the U.S.
- Canal
- Culvert water
- Ditch
- Reservoir
- Retention/Detention basin
- Seasonal riverine

Wetlands
- Seasonal wetland
- Vernal pool
- Vernal pool (potential)
- Vernal swale
- Vernal pool and swale complex

Waters of the State
- Canal
- Ditch
- Riparian

- Upland data point
- Wetland data point
- Alternative alignments
- Image processing, visual image interpretation, and/or transect interpolation
- Wetland study area

Appendix H
Sheet 83
Jurisdictional waters delineation results

PRELIMINARY DRAFT/SUBJECT TO CHANGE - HST ALIGNMENT IS NOT DETERMINED
Source: URS, 2011

June 22, 2011

N

0 100 200
Feet

0 50 100
Meters

Other waters of the U.S.
- Canal
- Culvert water
- Ditch
- Reservoir
- Retention/Detention basin
- Seasonal riverine

Wetlands
- Seasonal wetland
- Vernal pool
- Vernal pool (potential)
- Vernal swale
- Vernal pool and swale complex

Waters of the State
- Canal
- Ditch
- Riparian

- Upland data point
- Wetland data point
- Alternative alignments
- Image processing, visual image interpretation, and/or transect interpolation
- Wetland study area

Appendix H
Sheet 84
Jurisdictional waters delineation results

PRELIMINARY DRAFT/SUBJECT TO CHANGE - HST ALIGNMENT IS NOT DETERMINED
Source: URS, 2011

June 22, 2011

N

0 100 200
Feet

0 50 100
Meters

Other waters of the U.S.
- Canal
- Culvert water
- Ditch
- Reservoir
- Retention/Detention basin
- Seasonal riverine

Wetlands
- Seasonal wetland
- Vernal pool
- Vernal pool (potential)
- Vernal swale
- Vernal pool and swale complex

Waters of the State
- Canal
- Ditch
- Riparian

- Upland data point
- Wetland data point
- Alternative alignments
- Image processing, visual image interpretation, and/or transect interpolation
- Wetland study area

Appendix H
Sheet 85
Jurisdictional waters delineation results

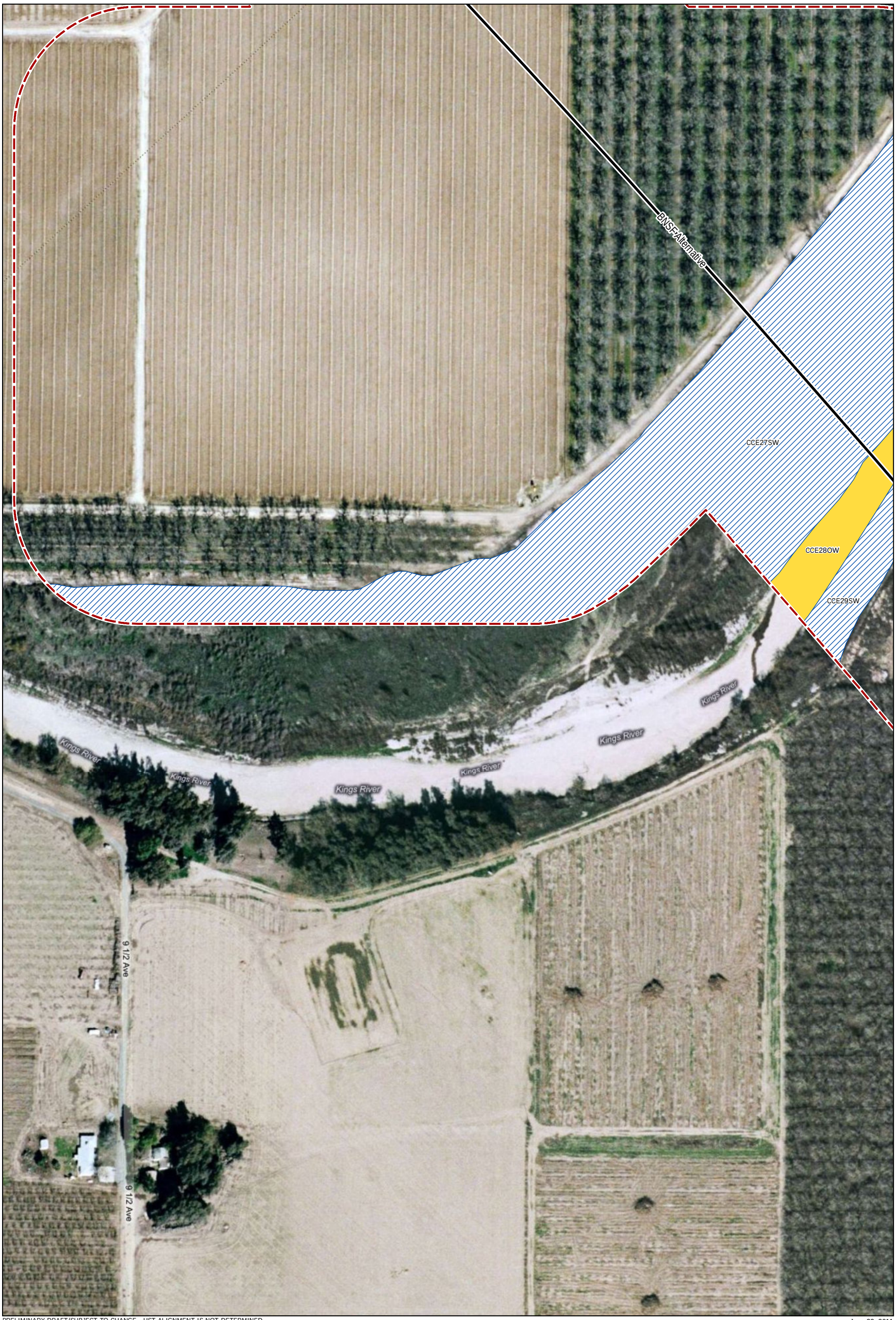

PRELIMINARY DRAFT/SUBJECT TO CHANGE - HST ALIGNMENT IS NOT DETERMINED
Source: URS, 2011

June 22, 2011

N

0 100 200
Feet

0 50 100
Meters

Other waters of the U.S.
- Canal
- Culvert water
- Ditch
- Reservoir
- Retention/Detention basin
- Seasonal riverine

Wetlands
- Seasonal wetland
- Vernal pool
- Vernal pool (potential)
- Vernal swale
- Vernal pool and swale complex

Waters of the State
- Canal
- Ditch
- Riparian

- Upland data point
- Wetland data point
- Alternative alignments
- Image processing, visual image interpretation, and/or transect interpolation
- Wetland study area

Appendix H
Sheet 86
Jurisdictional waters delineation results

PRELIMINARY DRAFT/SUBJECT TO CHANGE - HST ALIGNMENT IS NOT DETERMINED
Source: URS, 2011

June 22, 2011

N

0 100 200
Feet

0 50 100
Meters

Other waters of the U.S.
- Canal
- Culvert water
- Ditch
- Reservoir
- Retention/Detention basin
- Seasonal riverine

Wetlands
- Seasonal wetland
- Vernal pool
- Vernal pool (potential)
- Vernal swale
- Vernal pool and swale complex

Waters of the State
- Canal
- Ditch
- Riparian

- Upland data point
- Wetland data point
- Alternative alignments
- Image processing, visual image interpretation, and/or transect interpolation
- Wetland study area

Appendix H
Sheet 87
Jurisdictional waters delineation results

PRELIMINARY DRAFT/SUBJECT TO CHANGE - HST ALIGNMENT IS NOT DETERMINED
Source: URS, 2011

June 22, 2011

N

0 100 200
Feet

0 50 100
Meters

Other waters of the U.S.
- Canal
- Culvert water
- Ditch
- Reservoir
- Retention/Detention basin
- Seasonal riverine

Wetlands
- Seasonal wetland
- Vernal pool
- Vernal pool (potential)
- Vernal swale
- Vernal pool and swale complex

Waters of the State
- Canal
- Ditch
- Riparian

- Upland data point
- Wetland data point
- Alternative alignments
- Image processing, visual image interpretation, and/or transect interpolation
- Wetland study area

Appendix H
Sheet 88
Jurisdictional waters delineation results



PRELIMINARY DRAFT/SUBJECT TO CHANGE - HST ALIGNMENT IS NOT DETERMINED
Source: URS, 2011

June 22, 2011

N

0 100 200
Feet

0 50 100
Meters

Other waters of the U.S.
- Canal
- Culvert water
- Ditch
- Reservoir
- Retention/Detention basin
- Seasonal riverine

Wetlands
- Seasonal wetland
- Vernal pool
- Vernal pool (potential)
- Vernal swale
- Vernal pool and swale complex

Waters of the State
- Canal
- Ditch
- Riparian

- Upland data point
- Wetland data point
- Alternative alignments
- Image processing, visual image interpretation, and/or transect interpolation
- Wetland study area

Appendix H
Sheet 89
Jurisdictional waters delineation results

Cairo Ave

Cairo Ave

Cairo Ave

Cairo Ave

8 1/2 Ave

8 1/2 Ave

PRELIMINARY DRAFT/SUBJECT TO CHANGE - HST ALIGNMENT IS NOT DETERMINED
Source: URS, 2011

June 22, 2011

N

0 100 200
Feet

0 50 100
Meters

Other waters of the U.S.
- Canal
- Culvert water
- Ditch
- Reservoir
- Retention/Detention basin
- Seasonal riverine

Wetlands
- Seasonal wetland
- Vernal pool
- Vernal pool (potential)
- Vernal swale
- Vernal pool and swale complex

Waters of the State
- Canal
- Ditch
- Riparian

- Upland data point
- Wetland data point
- Alternative alignments
- Image processing, visual image interpretation, and/or transect interpolation
- Wetland study area

Appendix H
Sheet 90
Jurisdictional waters delineation results

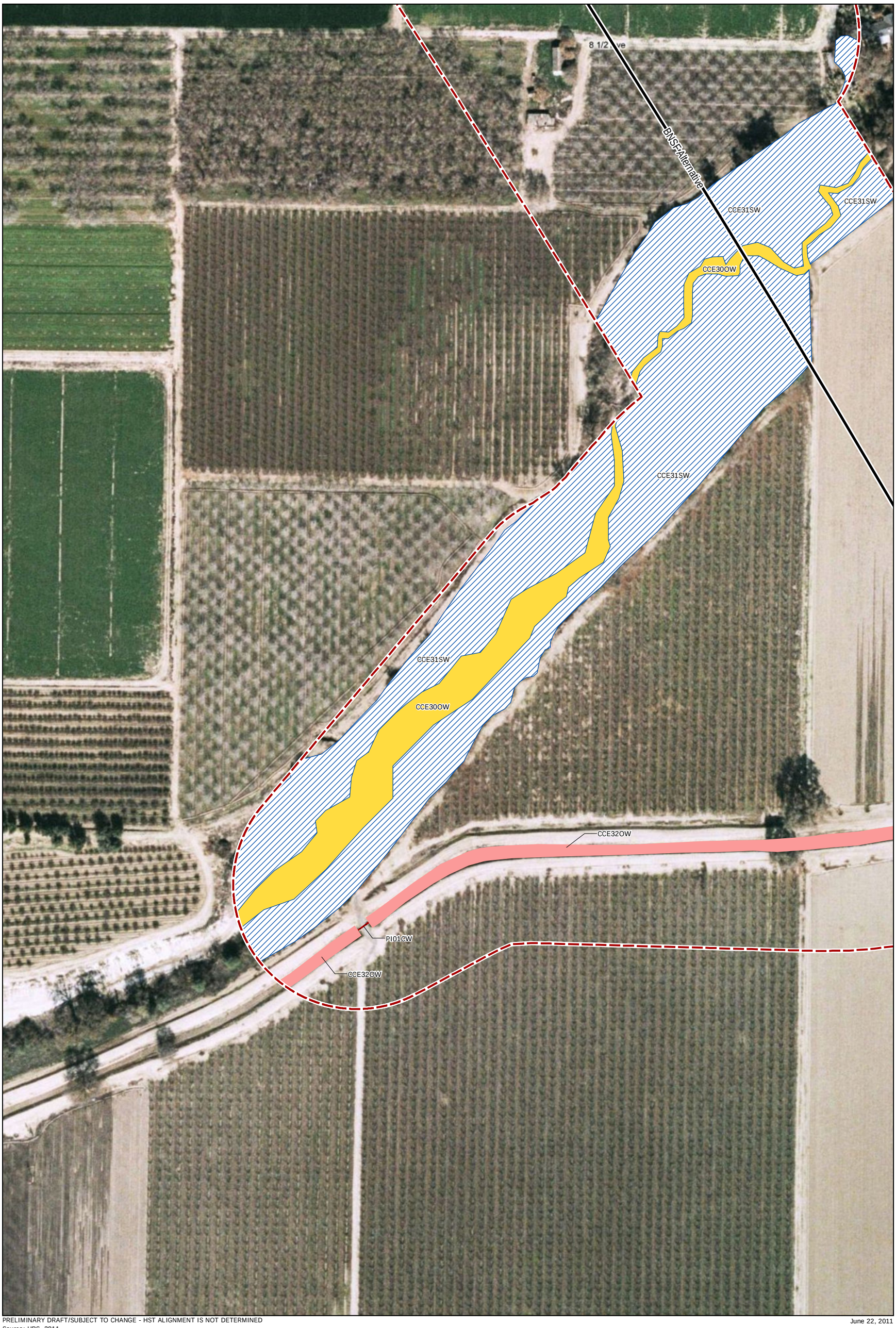

PRELIMINARY DRAFT/SUBJECT TO CHANGE - HST ALIGNMENT IS NOT DETERMINED

June 22, 2011

Source: URS, 2011

N

0 100 200
Feet

0 50 100
Meters

Other waters of the U.S.
- Canal
- Culvert water
- Ditch
- Reservoir
- Retention/Detention basin
- Seasonal riverine

Wetlands
- Seasonal wetland
- Vernal pool
- Vernal pool (potential)
- Vernal swale
- Vernal pool and swale complex

Waters of the State
- Canal
- Ditch
- Riparian

- Upland data point
- Wetland data point
- Alternative alignments
- Image processing, visual image interpretation, and/or transect interpolation
- Wetland study area

Appendix H
Sheet 91
Jurisdictional waters delineation results



PRELIMINARY DRAFT/SUBJECT TO CHANGE - HST ALIGNMENT IS NOT DETERMINED
Source: URS, 2011

June 22, 2011

N

0 100 200
Feet

0 50 100
Meters

Other waters of the U.S.
- Canal
- Culvert water
- Ditch
- Reservoir
- Retention/Detention basin
- Seasonal riverine

Wetlands
- Seasonal wetland
- Vernal pool
- Vernal pool (potential)
- Vernal swale
- Vernal pool and swale complex

Waters of the State
- Canal
- Ditch
- Riparian

- Upland data point
- Wetland data point
- Alternative alignments
- Image processing, visual image interpretation, and/or transect interpolation
- Wetland study area

Appendix H
Sheet 92
Jurisdictional waters delineation results

PRELIMINARY DRAFT/SUBJECT TO CHANGE - HST ALIGNMENT IS NOT DETERMINED
Source: URS, 2011

June 22, 2011

N

0 100 200
Feet

0 50 100
Meters

Other waters of the U.S.
- Canal
- Culvert water
- Ditch
- Reservoir
- Retention/Detention basin
- Seasonal riverine

Wetlands
- Seasonal wetland
- Vernal pool
- Vernal pool (potential)
- Vernal swale
- Vernal pool and swale complex

Waters of the State
- Canal
- Ditch
- Riparian

- Upland data point
- Wetland data point
- Alternative alignments
- Image processing, visual image interpretation, and/or transect interpolation
- Wetland study area

Appendix H
Sheet 93
Jurisdictional waters delineation results

PRELIMINARY DRAFT/SUBJECT TO CHANGE - HST ALIGNMENT IS NOT DETERMINED
Source: URS, 2011

June 22, 2011

N

0 100 200
Feet

0 50 100
Meters

Other waters of the U.S.
- Canal
- Culvert water
- Ditch
- Reservoir
- Retention/Detention basin
- Seasonal riverine

Wetlands
- Seasonal wetland
- Vernal pool
- Vernal pool (potential)
- Vernal swale
- Vernal pool and swale complex

Waters of the State
- Canal
- Ditch
- Riparian

- Upland data point
- Wetland data point
- Alternative alignments
- Image processing, visual image interpretation, and/or transect interpolation
- Wetland study area

Appendix H
Sheet 94
Jurisdictional waters delineation results

PRELIMINARY DRAFT/SUBJECT TO CHANGE - HST ALIGNMENT IS NOT DETERMINED
Source: URS, 2011

June 22, 2011

N

0 100 200
Feet

0 50 100
Meters

Other waters of the U.S.
- Canal
- Culvert water
- Ditch
- Reservoir
- Retention/Detention basin
- Seasonal riverine

Wetlands
- Seasonal wetland
- Vernal pool
- Vernal pool (potential)
- Vernal swale
- Vernal pool and swale complex

Waters of the State
- Canal
- Ditch
- Riparian

- Upland data point
- Wetland data point
- Alternative alignments
- Image processing, visual image interpretation, and/or transect interpolation
- Wetland study area

Appendix H
Sheet 95
Jurisdictional waters delineation results



PRELIMINARY DRAFT/SUBJECT TO CHANGE - HST ALIGNMENT IS NOT DETERMINED
Source: URS, 2011

June 22, 2011

N

0 100 200
Feet

0 50 100
Meters

Other waters of the U.S.
- Canal
- Culvert water
- Ditch
- Reservoir
- Retention/Detention basin
- Seasonal riverine

Wetlands
- Seasonal wetland
- Vernal pool
- Vernal pool (potential)
- Vernal swale
- Vernal pool and swale complex

Waters of the State
- Canal
- Ditch
- Riparian

- Upland data point
- Wetland data point
- Alternative alignments
- Image processing, visual image interpretation, and/or transect interpolation
- Wetland study area

Appendix H
Sheet 96
Jurisdictional waters delineation results

PRELIMINARY DRAFT/SUBJECT TO CHANGE - HST ALIGNMENT IS NOT DETERMINED
Source: URS, 2011

June 22, 2011

N

0 100 200
Feet

0 50 100
Meters

Other waters of the U.S.
- Canal
- Culvert water
- Ditch
- Reservoir
- Retention/Detention basin
- Seasonal riverine

Wetlands
- Seasonal wetland
- Vernal pool
- Vernal pool (potential)
- Vernal swale
- Vernal pool and swale complex

Waters of the State
- Canal
- Ditch
- Riparian

- Upland data point
- Wetland data point
- Alternative alignments
- Image processing, visual image interpretation, and/or transect interpolation
- Wetland study area

Appendix H
Sheet 97
Jurisdictional waters delineation results

PRELIMINARY DRAFT/SUBJECT TO CHANGE - HST ALIGNMENT IS NOT DETERMINED
Source: URS, 2011

June 22, 2011

N

0 100 200
Feet

0 50 100
Meters

Other waters of the U.S.
- Canal
- Culvert water
- Ditch
- Reservoir
- Retention/Detention basin
- Seasonal riverine

Wetlands
- Seasonal wetland
- Vernal pool
- Vernal pool (potential)
- Vernal swale
- Vernal pool and swale complex

Waters of the State
- Canal
- Ditch
- Riparian

- Upland data point
- Wetland data point
- Alternative alignments
- Image processing, visual image interpretation, and/or transect interpolation
- Wetland study area

Appendix H
Sheet 98
Jurisdictional waters delineation results

PRELIMINARY DRAFT/SUBJECT TO CHANGE - HST ALIGNMENT IS NOT DETERMINED
Source: URS, 2011

June 22, 2011

N

0 100 200
Feet

0 50 100
Meters

Other waters of the U.S.
- Canal
- Culvert water
- Ditch
- Reservoir
- Retention/Detention basin
- Seasonal riverine

Wetlands
- Seasonal wetland
- Vernal pool
- Vernal pool (potential)
- Vernal swale
- Vernal pool and swale complex

Waters of the State
- Canal
- Ditch
- Riparian

- Upland data point
- Wetland data point
- Alternative alignments
- Image processing, visual image interpretation, and/or transect interpolation
- Wetland study area

Appendix H
Sheet 99
Jurisdictional waters delineation results

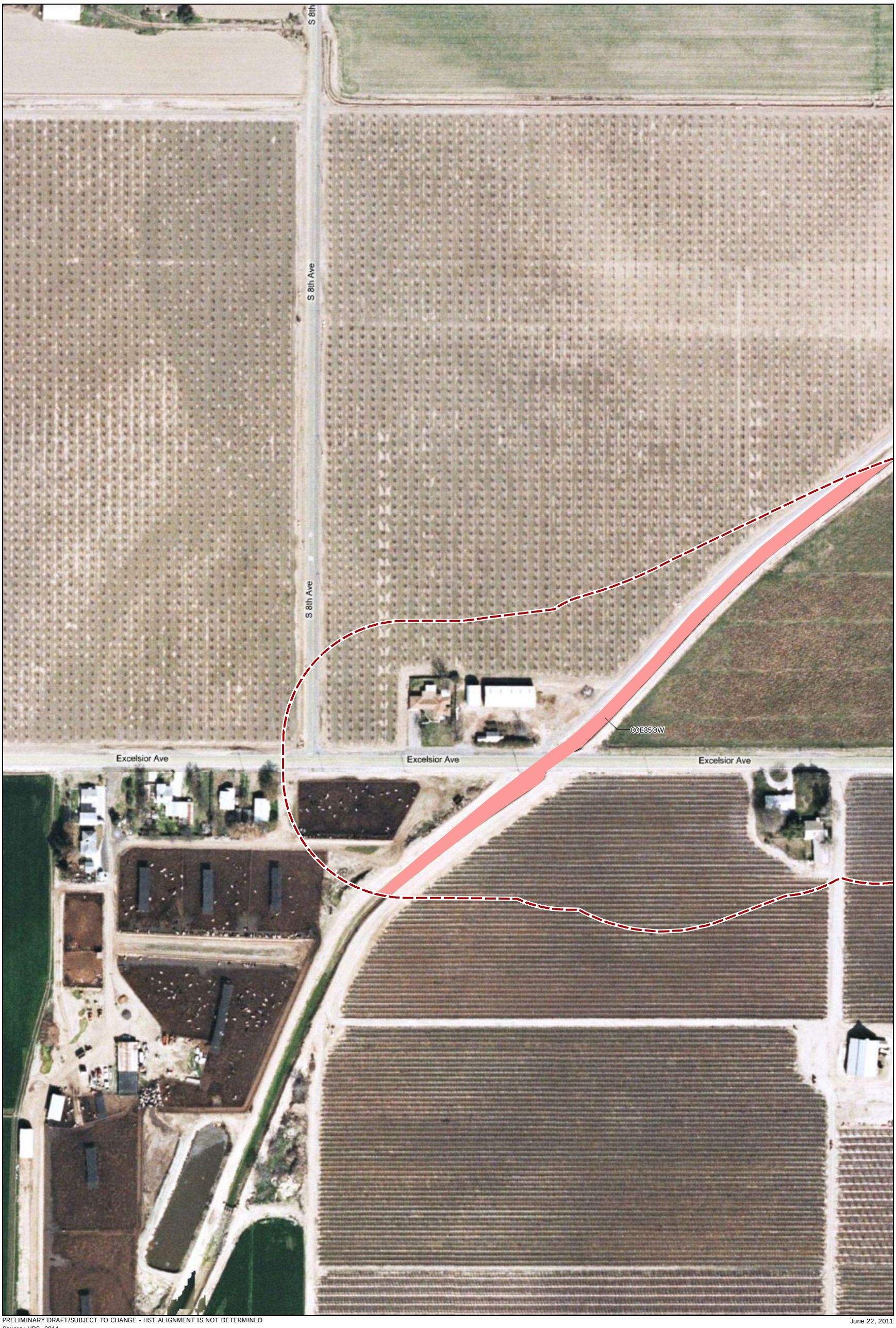

PRELIMINARY DRAFT/SUBJECT TO CHANGE - HST ALIGNMENT IS NOT DETERMINED
Source: URS, 2011

June 22, 2011

N

0 100 200
Feet

0 50 100
Meters

Other waters of the U.S.
- Canal
- Culvert water
- Ditch
- Reservoir
- Retention/Detention basin
- Seasonal riverine

Wetlands
- Seasonal wetland
- Vernal pool
- Vernal pool (potential)
- Vernal swale
- Vernal pool and swale complex

Waters of the State
- Canal
- Ditch
- Riparian

- Upland data point
- Wetland data point
- Alternative alignments
- Image processing, visual image interpretation, and/or transect interpolation
- Wetland study area

Appendix H
Sheet 100
Jurisdictional waters delineation results

PRELIMINARY DRAFT/SUBJECT TO CHANGE - HST ALIGNMENT IS NOT DETERMINED
Source: URS, 2011

June 22, 2011

N

0 100 200
Feet

0 50 100
Meters

Other waters of the U.S.
- Canal
- Culvert water
- Ditch
- Reservoir
- Retention/Detention basin
- Seasonal riverine

Wetlands
- Seasonal wetland
- Vernal pool
- Vernal pool (potential)
- Vernal swale
- Vernal pool and swale complex

Waters of the State
- Canal
- Ditch
- Riparian

- Upland data point
- Wetland data point
- Alternative alignments
- Image processing, visual image interpretation, and/or transect interpolation
- Wetland study area

Appendix H
Sheet 101
Jurisdictional waters delineation results

PRELIMINARY DRAFT/SUBJECT TO CHANGE - HST ALIGNMENT IS NOT DETERMINED
Source: URS, 2011

June 22, 2011

N

0 100 200
Feet

0 50 100
Meters

Other waters of the U.S.
- Canal
- Culvert water
- Ditch
- Reservoir
- Retention/Detention basin
- Seasonal riverine

Wetlands
- Seasonal wetland
- Vernal pool
- Vernal pool (potential)
- Vernal swale
- Vernal pool and swale complex

Waters of the State
- Canal
- Ditch
- Riparian

- Upland data point
- Wetland data point
- Alternative alignments
- Image processing, visual image interpretation, and/or transect interpolation
- Wetland study area

Appendix H
Sheet 102
Jurisdictional waters delineation results

PRELIMINARY DRAFT/SUBJECT TO CHANGE - HST ALIGNMENT IS NOT DETERMINED
Source: URS, 2011

June 22, 2011

N

0 100 200
Feet

0 50 100
Meters

Other waters of the U.S.
- Canal
- Culvert water
- Ditch
- Reservoir
- Retention/Detention basin
- Seasonal riverine

Wetlands
- Seasonal wetland
- Vernal pool
- Vernal pool (potential)
- Vernal swale
- Vernal pool and swale complex

Waters of the State
- Canal
- Ditch
- Riparian

- Upland data point
- Wetland data point
- Alternative alignments
- Image processing, visual image interpretation, and/or transect interpolation
- Wetland study area

Appendix H
Sheet 103
Jurisdictional waters delineation results

PRELIMINARY DRAFT/SUBJECT TO CHANGE - HST ALIGNMENT IS NOT DETERMINED
Source: URS, 2011

June 22, 2011

N

0 100 200
Feet

0 50 100
Meters

Other waters of the U.S.
- Canal
- Culvert water
- Ditch
- Reservoir
- Retention/Detention basin
- Seasonal riverine

Wetlands
- Seasonal wetland
- Vernal pool
- Vernal pool (potential)
- Vernal swale
- Vernal pool and swale complex

Waters of the State
- Canal
- Ditch
- Riparian

- Upland data point
- Wetland data point
- Alternative alignments
- Image processing, visual image interpretation, and/or transect interpolation
- Wetland study area

Appendix H
Sheet 104
Jurisdictional waters delineation results

PRELIMINARY DRAFT/SUBJECT TO CHANGE - HST ALIGNMENT IS NOT DETERMINED
Source: URS, 2011

June 22, 2011

Appendix H
Sheet 105
Jurisdictional waters delineation results

PRELIMINARY DRAFT/SUBJECT TO CHANGE - HST ALIGNMENT IS NOT DETERMINED
Source: URS, 2011

June 22, 2011

N

0 100 200
Feet

0 50 100
Meters

Other waters of the U.S.
- Canal
- Culvert water
- Ditch
- Reservoir
- Retention/Detention basin
- Seasonal riverine

Wetlands
- Seasonal wetland
- Vernal pool
- Vernal pool (potential)
- Vernal swale
- Vernal pool and swale complex

Waters of the State
- Canal
- Ditch
- Riparian

- Upland data point
- Wetland data point
- Alternative alignments
- Image processing, visual image interpretation, and/or transect interpolation
- Wetland study area

Appendix H
Sheet 106
Jurisdictional waters delineation results



PRELIMINARY DRAFT/SUBJECT TO CHANGE - HST ALIGNMENT IS NOT DETERMINED
Source: URS, 2011

June 22, 2011

N

0 100 200
Feet

0 50 100
Meters

Other waters of the U.S.
- Canal
- Culvert water
- Ditch
- Reservoir
- Retention/Detention basin
- Seasonal riverine

Wetlands
- Seasonal wetland
- Vernal pool
- Vernal pool (potential)
- Vernal swale
- Vernal pool and swale complex

Waters of the State
- Canal
- Ditch
- Riparian

- Upland data point
- Wetland data point
- Alternative alignments
- Image processing, visual image interpretation, and/or transect interpolation
- Wetland study area

Appendix H
Sheet 107
Jurisdictional waters delineation results

PRELIMINARY DRAFT/SUBJECT TO CHANGE - HST ALIGNMENT IS NOT DETERMINED
Source: URS, 2011

June 22, 2011

N

0 100 200
Feet

0 50 100
Meters

Other waters of the U.S.
- Canal
- Culvert water
- Ditch
- Reservoir
- Retention/Detention basin
- Seasonal riverine

Wetlands
- Seasonal wetland
- Vernal pool
- Vernal pool (potential)
- Vernal swale
- Vernal pool and swale complex

Waters of the State
- Canal
- Ditch
- Riparian

- Upland data point
- Wetland data point
- Alternative alignments
- Image processing, visual image interpretation, and/or transect interpolation
- Wetland study area

Appendix H
Sheet 108
Jurisdictional waters delineation results

PRELIMINARY DRAFT/SUBJECT TO CHANGE - HST ALIGNMENT IS NOT DETERMINED
Source: URS, 2011

June 22, 2011

N

0 100 200
Feet

0 50 100
Meters

Other waters of the U.S.
- Canal
- Culvert water
- Ditch
- Reservoir
- Retention/Detention basin
- Seasonal riverine

Wetlands
- Seasonal wetland
- Vernal pool
- Vernal pool (potential)
- Vernal swale
- Vernal pool and swale complex

Waters of the State
- Canal
- Ditch
- Riparian

- Upland data point
- Wetland data point
- Alternative alignments
- Image processing, visual image interpretation, and/or transect interpolation
- Wetland study area

Appendix H
Sheet 109
Jurisdictional waters delineation results

PRELIMINARY DRAFT/SUBJECT TO CHANGE - HST ALIGNMENT IS NOT DETERMINED
Source: URS, 2011

June 22, 2011

N

0 100 200
Feet

0 50 100
Meters

Other waters of the U.S.
- Canal
- Culvert water
- Ditch
- Reservoir
- Retention/Detention basin
- Seasonal riverine

Wetlands
- Seasonal wetland
- Vernal pool
- Vernal pool (potential)
- Vernal swale
- Vernal pool and swale complex

Waters of the State
- Canal
- Ditch
- Riparian

- Upland data point
- Wetland data point
- Alternative alignments
- Image processing, visual image interpretation, and/or transect interpolation
- Wetland study area

Appendix H
Sheet 110
Jurisdictional waters delineation results

PRELIMINARY DRAFT/SUBJECT TO CHANGE - HST ALIGNMENT IS NOT DETERMINED
Source: URS, 2011

June 22, 2011

N

0 100 200
Feet

0 50 100
Meters

Other waters of the U.S.
- Canal
- Culvert water
- Ditch
- Reservoir
- Retention/Detention basin
- Seasonal riverine

Wetlands
- Seasonal wetland
- Vernal pool
- Vernal pool (potential)
- Vernal swale
- Vernal pool and swale complex

Waters of the State
- Canal
- Ditch
- Riparian

- Upland data point
- Wetland data point
- Alternative alignments
- Image processing, visual image interpretation, and/or transect interpolation
- Wetland study area

Appendix H
Sheet 111
Jurisdictional waters delineation results

PRELIMINARY DRAFT/SUBJECT TO CHANGE - HST ALIGNMENT IS NOT DETERMINED
Source: URS, 2011

June 22, 2011

N

0 100 200
Feet

0 50 100
Meters

Other waters of the U.S.
- Canal
- Culvert water
- Ditch
- Reservoir
- Retention/Detention basin
- Seasonal riverine

Wetlands
- Seasonal wetland
- Vernal pool
- Vernal pool (potential)
- Vernal swale
- Vernal pool and swale complex

Waters of the State
- Canal
- Ditch
- Riparian

- Upland data point
- Wetland data point
- Alternative alignments
- Image processing, visual image interpretation, and/or transect interpolation
- Wetland study area

Appendix H
Sheet 112
Jurisdictional waters delineation results



PRELIMINARY DRAFT/SUBJECT TO CHANGE - HST ALIGNMENT IS NOT DETERMINED
Source: URS, 2011

June 22, 2011

N

0 100 200
Feet

0 50 100
Meters

Other waters of the U.S.
- Canal
- Culvert water
- Ditch
- Reservoir
- Retention/Detention basin
- Seasonal riverine

Wetlands
- Seasonal wetland
- Vernal pool
- Vernal pool (potential)
- Vernal swale
- Vernal pool and swale complex

Waters of the State
- Canal
- Ditch
- Riparian

- Upland data point
- Wetland data point
- Alternative alignments
- Image processing, visual image interpretation, and/or transect interpolation
- Wetland study area

Appendix H
Sheet 113
Jurisdictional waters delineation results

PRELIMINARY DRAFT/SUBJECT TO CHANGE - HST ALIGNMENT IS NOT DETERMINED
Source: URS, 2011

June 22, 2011

N

0 100 200
Feet

0 50 100
Meters

Other waters of the U.S.
- Canal
- Culvert water
- Ditch
- Reservoir
- Retention/Detention basin
- Seasonal riverine

Wetlands
- Seasonal wetland
- Vernal pool
- Vernal pool (potential)
- Vernal swale
- Vernal pool and swale complex

Waters of the State
- Canal
- Ditch
- Riparian

- Upland data point
- Wetland data point
- Alternative alignments
- Image processing, visual image interpretation, and/or transect interpolation
- Wetland study area

Appendix H
Sheet 114
Jurisdictional waters delineation results

PRELIMINARY DRAFT/SUBJECT TO CHANGE - HST ALIGNMENT IS NOT DETERMINED
Source: URS, 2011

June 22, 2011

N

0 100 200
Feet

0 50 100
Meters

Other waters of the U.S.
- Canal
- Culvert water
- Ditch
- Reservoir
- Retention/Detention basin
- Seasonal riverine

Wetlands
- Seasonal wetland
- Vernal pool
- Vernal pool (potential)
- Vernal swale
- Vernal pool and swale complex

Waters of the State
- Canal
- Ditch
- Riparian

- Upland data point
- Wetland data point
- Alternative alignments
- Image processing, visual image interpretation, and/or transect interpolation
- Wetland study area

Appendix H
Sheet 115
Jurisdictional waters delineation results

PRELIMINARY DRAFT/SUBJECT TO CHANGE - HST ALIGNMENT IS NOT DETERMINED
Source: URS, 2011

June 22, 2011

N

0 100 200
Feet

0 50 100
Meters

Other waters of the U.S.
- Canal
- Culvert water
- Ditch
- Reservoir
- Retention/Detention basin
- Seasonal riverine

Wetlands
- Seasonal wetland
- Vernal pool
- Vernal pool (potential)
- Vernal swale
- Vernal pool and swale complex

Waters of the State
- Canal
- Ditch
- Riparian

- Upland data point
- Wetland data point
- Alternative alignments
- Image processing, visual image interpretation, and/or transect interpolation
- Wetland study area

Appendix H
Sheet 116
Jurisdictional waters delineation results

PRELIMINARY DRAFT/SUBJECT TO CHANGE - HST ALIGNMENT IS NOT DETERMINED
Source: URS, 2011

June 22, 2011

N

0 100 200
Feet

0 50 100
Meters

Other waters of the U.S.
- Canal
- Culvert water
- Ditch
- Reservoir
- Retention/Detention basin
- Seasonal riverine

Wetlands
- Seasonal wetland
- Vernal pool
- Vernal pool (potential)
- Vernal swale
- Vernal pool and swale complex

Waters of the State
- Canal
- Ditch
- Riparian

- Upland data point
- Wetland data point
- Alternative alignments
- Image processing, visual image interpretation, and/or transect interpolation
- Wetland study area

Appendix H
Sheet 117
Jurisdictional waters delineation results

PRELIMINARY DRAFT/SUBJECT TO CHANGE - HST ALIGNMENT IS NOT DETERMINED
Source: URS, 2011

June 22, 2011

N

0 100 200
Feet

0 50 100
Meters

Other waters of the U.S.
- Canal
- Culvert water
- Ditch
- Reservoir
- Retention/Detention basin
- Seasonal riverine

Wetlands
- Seasonal wetland
- Vernal pool
- Vernal pool (potential)
- Vernal swale
- Vernal pool and swale complex

Waters of the State
- Canal
- Ditch
- Riparian

- Upland data point
- Wetland data point
- Alternative alignments
- Image processing, visual image interpretation, and/or transect interpolation
- Wetland study area

Appendix H
Sheet 118
Jurisdictional waters delineation results

PRELIMINARY DRAFT/SUBJECT TO CHANGE - HST ALIGNMENT IS NOT DETERMINED
Source: URS, 2011

June 22, 2011

N

0 100 200
Feet

0 50 100
Meters

Other waters of the U.S.
- Canal
- Culvert water
- Ditch
- Reservoir
- Retention/Detention basin
- Seasonal riverine

Wetlands
- Seasonal wetland
- Vernal pool
- Vernal pool (potential)
- Vernal swale
- Vernal pool and swale complex

Waters of the State
- Canal
- Ditch
- Riparian

- Upland data point
- Wetland data point
- Alternative alignments
- Image processing, visual image interpretation, and/or transect interpolation
- Wetland study area

Appendix H
Sheet 119
Jurisdictional waters delineation results

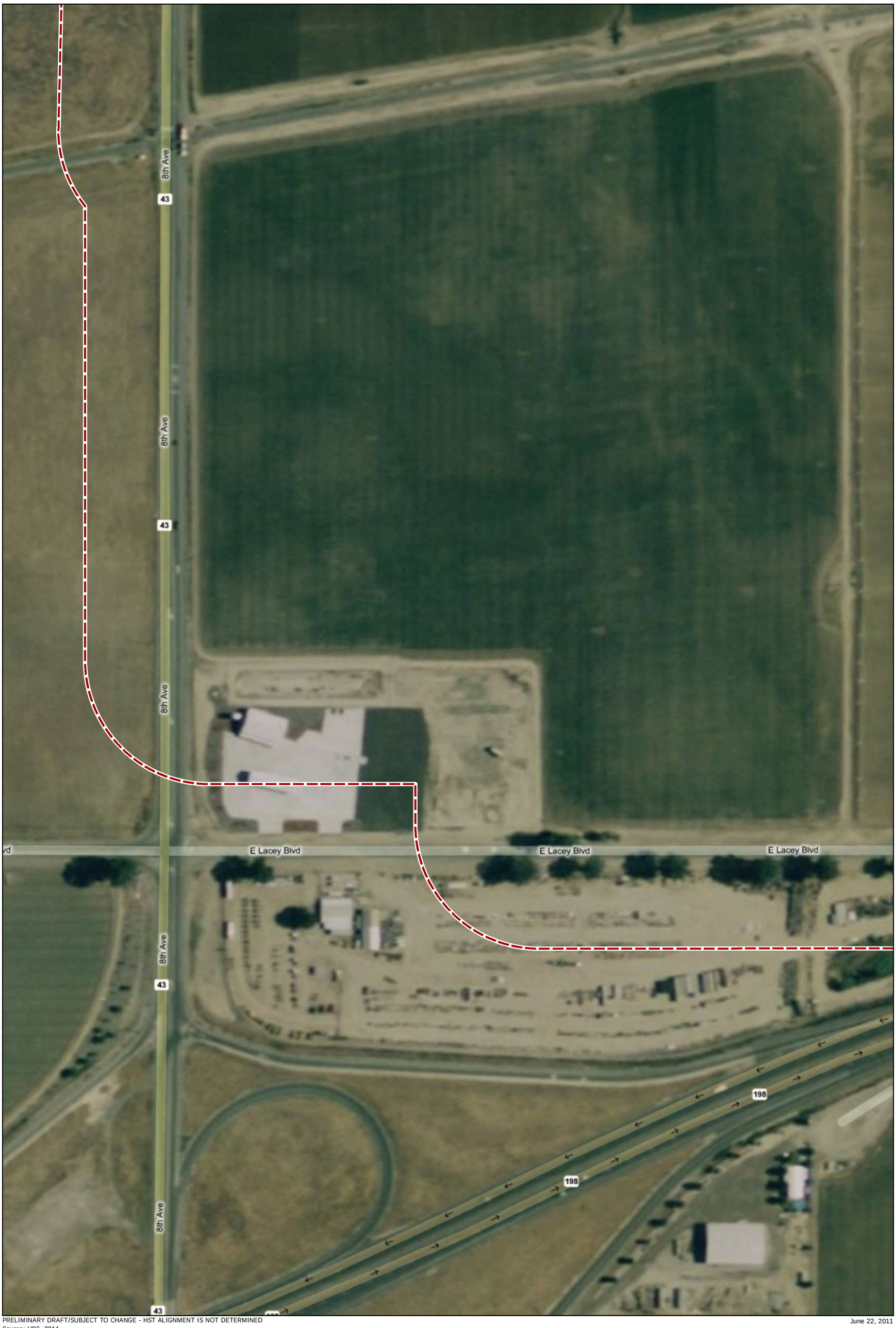

PRELIMINARY DRAFT/SUBJECT TO CHANGE - HST ALIGNMENT IS NOT DETERMINED
Source: URS, 2011

June 22, 2011

N

0 100 200
Feet

0 50 100
Meters

Other waters of the U.S.
- Canal
- Culvert water
- Ditch
- Reservoir
- Retention/Detention basin
- Seasonal riverine

Wetlands
- Seasonal wetland
- Vernal pool
- Vernal pool (potential)
- Vernal swale
- Vernal pool and swale complex

Waters of the State
- Canal
- Ditch
- Riparian

- Upland data point
- Wetland data point
- Alternative alignments
- Image processing, visual image interpretation, and/or transect interpolation
- Wetland study area

Appendix H
Sheet 120
Jurisdictional waters delineation results

PRELIMINARY DRAFT/SUBJECT TO CHANGE - HST ALIGNMENT IS NOT DETERMINED
Source: URS, 2011

June 22, 2011

N

0 100 200
Feet

0 50 100
Meters

Other waters of the U.S.
- Canal
- Culvert water
- Ditch
- Reservoir
- Retention/Detention basin
- Seasonal riverine

Wetlands
- Seasonal wetland
- Vernal pool
- Vernal pool (potential)
- Vernal swale
- Vernal pool and swale complex

Waters of the State
- Canal
- Ditch
- Riparian

- Upland data point
- Wetland data point
- Alternative alignments
- Image processing, visual image interpretation, and/or transect interpolation
- Wetland study area

Appendix H
Sheet 121
Jurisdictional waters delineation results

PRELIMINARY DRAFT/SUBJECT TO CHANGE - HST ALIGNMENT IS NOT DETERMINED
Source: URS, 2011

June 22, 2011

N

0 100 200
Feet

0 50 100
Meters

Other waters of the U.S.
- Canal
- Culvert water
- Ditch
- Reservoir
- Retention/Detention basin
- Seasonal riverine

Wetlands
- Seasonal wetland
- Vernal pool
- Vernal pool (potential)
- Vernal swale
- Vernal pool and swale complex

Waters of the State
- Canal
- Ditch
- Riparian

- Upland data point
- Wetland data point
- Alternative alignments
- Image processing, visual image interpretation, and/or transect interpolation
- Wetland study area

Appendix H
Sheet 122
Jurisdictional waters delineation results

PRELIMINARY DRAFT/SUBJECT TO CHANGE - HST ALIGNMENT IS NOT DETERMINED
Source: URS, 2011

June 22, 2011

N

0 100 200
Feet

0 50 100
Meters

Other waters of the U.S.
- Canal
- Culvert water
- Ditch
- Reservoir
- Retention/Detention basin
- Seasonal riverine

Wetlands
- Seasonal wetland
- Vernal pool
- Vernal pool (potential)
- Vernal swale
- Vernal pool and swale complex

Waters of the State
- Canal
- Ditch
- Riparian

- Upland data point
- Wetland data point
- Alternative alignments
- Image processing, visual image interpretation, and/or transect interpolation
- Wetland study area

Appendix H
Sheet 123
Jurisdictional waters delineation results



PRELIMINARY DRAFT/SUBJECT TO CHANGE - HST ALIGNMENT IS NOT DETERMINED
Source: URS, 2011

June 22, 2011

N

0 100 200
Feet

0 50 100
Meters

Other waters of the U.S.
- Canal
- Culvert water
- Ditch
- Reservoir
- Retention/Detention basin
- Seasonal riverine

Wetlands
- Seasonal wetland
- Vernal pool
- Vernal pool (potential)
- Vernal swale
- Vernal pool and swale complex

Waters of the State
- Canal
- Ditch
- Riparian

- Upland data point
- Wetland data point
- Alternative alignments
- Image processing, visual image interpretation, and/or transect interpolation
- Wetland study area

Appendix H
Sheet 124
Jurisdictional waters delineation results

PRELIMINARY DRAFT/SUBJECT TO CHANGE - HST ALIGNMENT IS NOT DETERMINED
Source: URS, 2011

June 22, 2011

N

0 100 200
Feet

0 50 100
Meters

Other waters of the U.S.
- Canal
- Culvert water
- Ditch
- Reservoir
- Retention/Detention basin
- Seasonal riverine

Wetlands
- Seasonal wetland
- Vernal pool
- Vernal pool (potential)
- Vernal swale
- Vernal pool and swale complex

Waters of the State
- Canal
- Ditch
- Riparian

- Upland data point
- Wetland data point
- Alternative alignments
- Image processing, visual image interpretation, and/or transect interpolation
- Wetland study area

Appendix H
Sheet 125
Jurisdictional waters delineation results

PRELIMINARY DRAFT/SUBJECT TO CHANGE - HST ALIGNMENT IS NOT DETERMINED
Source: URS, 2011

June 22, 2011

N

0 100 200
Feet

0 50 100
Meters

Other waters of the U.S.
- Canal
- Culvert water
- Ditch
- Reservoir
- Retention/Detention basin
- Seasonal riverine

Wetlands
- Seasonal wetland
- Vernal pool
- Vernal pool (potential)
- Vernal swale
- Vernal pool and swale complex

Waters of the State
- Canal
- Ditch
- Riparian

- Upland data point
- Wetland data point
- Alternative alignments
- Image processing, visual image interpretation, and/or transect interpolation
- Wetland study area

Appendix H
Sheet 126
Jurisdictional waters delineation results

PRELIMINARY DRAFT/SUBJECT TO CHANGE - HST ALIGNMENT IS NOT DETERMINED

June 22, 2011

Source: URS, 2011

N

0 100 200
Feet

0 50 100
Meters

Other waters of the U.S.
- Canal
- Culvert water
- Ditch
- Reservoir
- Retention/Detention basin
- Seasonal riverine

Wetlands
- Seasonal wetland
- Vernal pool
- Vernal pool (potential)
- Vernal swale
- Vernal pool and swale complex

Waters of the State
- Canal
- Ditch
- Riparian

- Upland data point
- Wetland data point
- Alternative alignments
- Image processing, visual image interpretation, and/or transect interpolation
- Wetland study area

Appendix H
Sheet 127
Jurisdictional waters delineation results

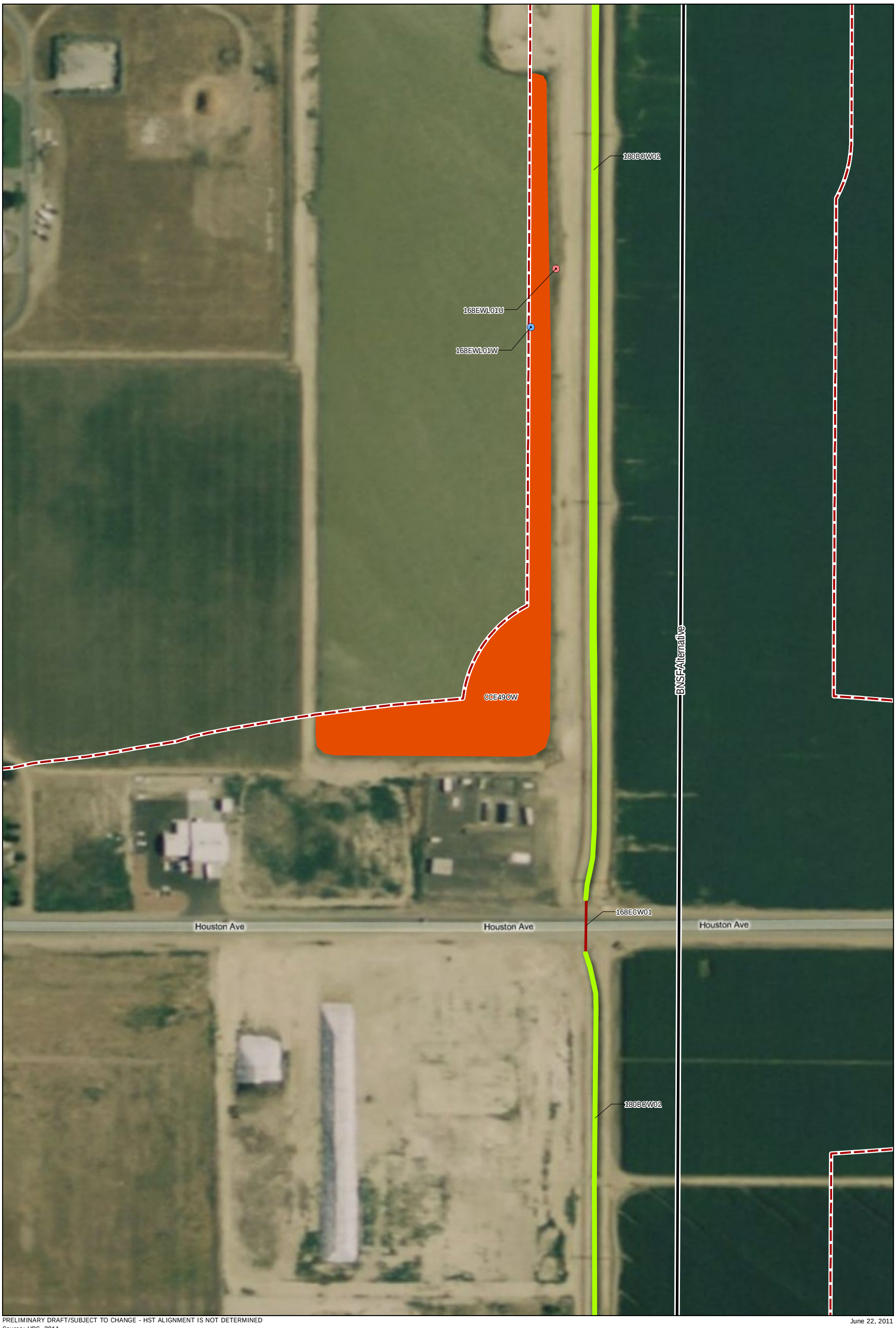

PRELIMINARY DRAFT/SUBJECT TO CHANGE - HST ALIGNMENT IS NOT DETERMINED
Source: URS, 2011

June 22, 2011

N

0 100 200
Feet

0 50 100
Meters

Other waters of the U.S.
- Canal
- Culvert water
- Ditch
- Reservoir
- Retention/Detention basin
- Seasonal riverine

Wetlands
- Seasonal wetland
- Vernal pool
- Vernal pool (potential)
- Vernal swale
- Vernal pool and swale complex

Waters of the State
- Canal
- Ditch
- Riparian

- Upland data point
- Wetland data point
- Alternative alignments
- Image processing, visual image interpretation, and/or transect interpolation
- Wetland study area

Appendix H
Sheet 128
Jurisdictional waters delineation results

PRELIMINARY DRAFT/SUBJECT TO CHANGE - HST ALIGNMENT IS NOT DETERMINED
Source: URS, 2011

June 22, 2011

N

0 100 200
Feet

0 50 100
Meters

Other waters of the U.S.
- Canal
- Culvert water
- Ditch
- Reservoir
- Retention/Detention basin
- Seasonal riverine

Wetlands
- Seasonal wetland
- Vernal pool
- Vernal pool (potential)
- Vernal swale
- Vernal pool and swale complex

Waters of the State
- Canal
- Ditch
- Riparian

- Upland data point
- Wetland data point
- Alternative alignments
- Image processing, visual image interpretation, and/or transect interpolation
- Wetland study area

Appendix H
Sheet 129
Jurisdictional waters delineation results

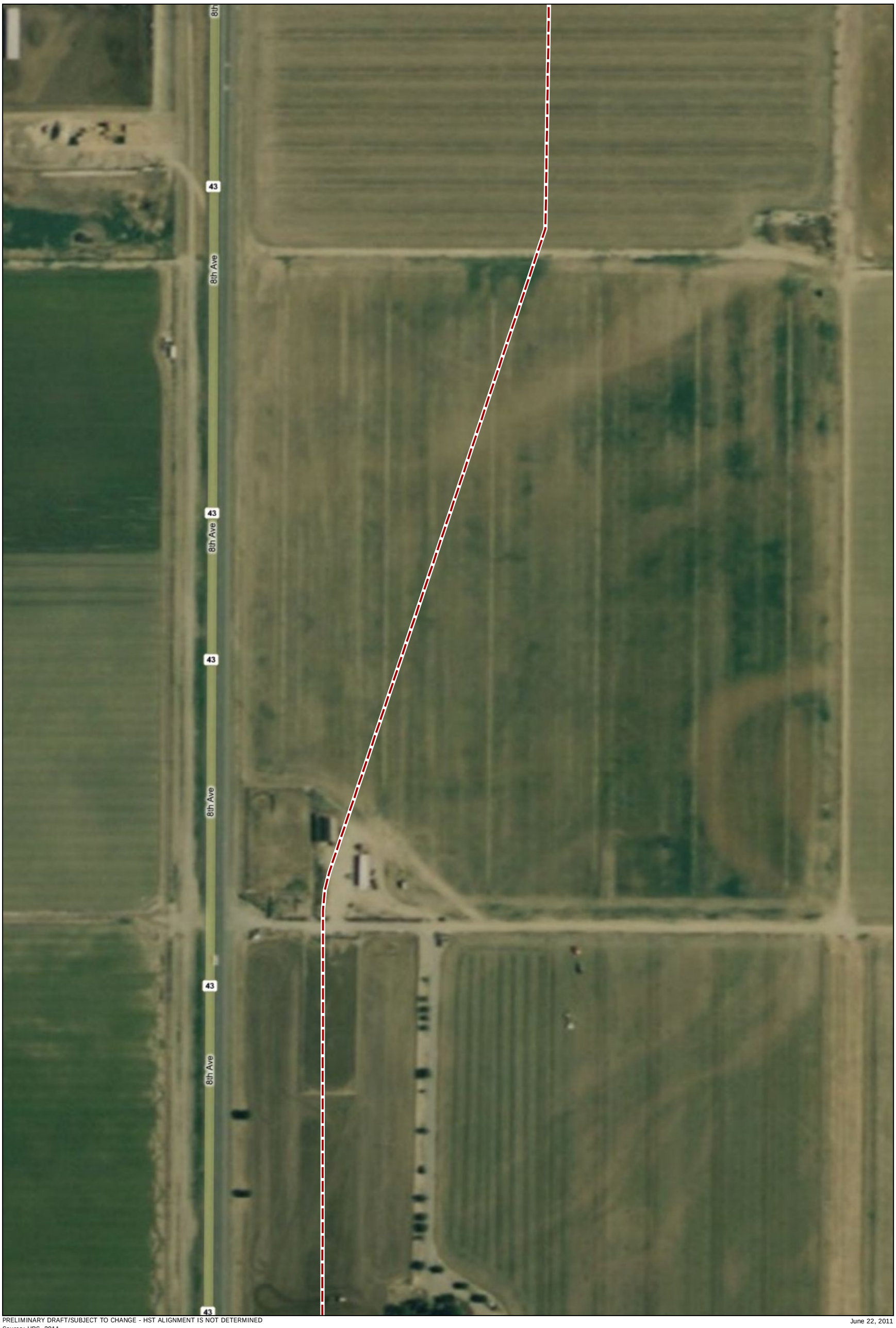

PRELIMINARY DRAFT/SUBJECT TO CHANGE - HST ALIGNMENT IS NOT DETERMINED
Source: URS, 2011

June 22, 2011

N

0 100 200
Feet

0 50 100
Meters

Other waters of the U.S.
- Canal
- Culvert water
- Ditch
- Reservoir
- Retention/Detention basin
- Seasonal riverine

Wetlands
- Seasonal wetland
- Vernal pool
- Vernal pool (potential)
- Vernal swale
- Vernal pool and swale complex

Waters of the State
- Canal
- Ditch
- Riparian

- Upland data point
- Wetland data point
- Alternative alignments
- Image processing, visual image interpretation, and/or transect interpolation
- Wetland study area

Appendix H
Sheet 130
Jurisdictional waters delineation results

PRELIMINARY DRAFT/SUBJECT TO CHANGE - HST ALIGNMENT IS NOT DETERMINED
Source: URS, 2011

June 22, 2011

N

0 100 200
Feet

0 50 100
Meters

Other waters of the U.S.
- Canal
- Culvert water
- Ditch
- Reservoir
- Retention/Detention basin
- Seasonal riverine

Wetlands
- Seasonal wetland
- Vernal pool
- Vernal pool (potential)
- Vernal swale
- Vernal pool and swale complex

Waters of the State
- Canal
- Ditch
- Riparian

- Upland data point
- Wetland data point
- Alternative alignments
- Image processing, visual image interpretation, and/or transect interpolation
- Wetland study area

Appendix H
Sheet 131
Jurisdictional waters delineation results

PRELIMINARY DRAFT/SUBJECT TO CHANGE - HST ALIGNMENT IS NOT DETERMINED
Source: URS, 2011

June 22, 2011

N

0 100 200
Feet

0 50 100
Meters

Other waters of the U.S.
- Canal
- Culvert water
- Ditch
- Reservoir
- Retention/Detention basin
- Seasonal riverine

Wetlands
- Seasonal wetland
- Vernal pool
- Vernal pool (potential)
- Vernal swale
- Vernal pool and swale complex

Waters of the State
- Canal
- Ditch
- Riparian

- Upland data point
- Wetland data point
- Alternative alignments
- Image processing, visual image interpretation, and/or transect interpolation
- Wetland study area

Appendix H
Sheet 132
Jurisdictional waters delineation results

PRELIMINARY DRAFT/SUBJECT TO CHANGE - HST ALIGNMENT IS NOT DETERMINED
Source: URS, 2011

June 22, 2011

N

0 100 200
Feet

0 50 100
Meters

Other waters of the U.S.
- Canal
- Culvert water
- Ditch
- Reservoir
- Retention/Detention basin
- Seasonal riverine

Wetlands
- Seasonal wetland
- Vernal pool
- Vernal pool (potential)
- Vernal swale
- Vernal pool and swale complex

Waters of the State
- Canal
- Ditch
- Riparian

- Upland data point
- Wetland data point
- Alternative alignments
- Image processing, visual image interpretation, and/or transect interpolation
- Wetland study area

Appendix H
Sheet 133
Jurisdictional waters delineation results

PRELIMINARY DRAFT/SUBJECT TO CHANGE - HST ALIGNMENT IS NOT DETERMINED
Source: URS, 2011

June 22, 2011

N

0 100 200
Feet

0 50 100
Meters

Other waters of the U.S.
- Canal
- Culvert water
- Ditch
- Reservoir
- Retention/Detention basin
- Seasonal riverine

Wetlands
- Seasonal wetland
- Vernal pool
- Vernal pool (potential)
- Vernal swale
- Vernal pool and swale complex

Waters of the State
- Canal
- Ditch
- Riparian

- Upland data point
- Wetland data point
- Alternative alignments
- Image processing, visual image interpretation, and/or transect interpolation
- Wetland study area

Appendix H
Sheet 134
Jurisdictional waters delineation results

PRELIMINARY DRAFT/SUBJECT TO CHANGE - HST ALIGNMENT IS NOT DETERMINED
Source: URS, 2011

June 22, 2011

N

0 100 200
Feet

0 50 100
Meters

Other waters of the U.S.
- Canal
- Culvert water
- Ditch
- Reservoir
- Retention/Detention basin
- Seasonal riverine

Wetlands
- Seasonal wetland
- Vernal pool
- Vernal pool (potential)
- Vernal swale
- Vernal pool and swale complex

Waters of the State
- Canal
- Ditch
- Riparian

- Upland data point
- Wetland data point
- Alternative alignments
- Image processing, visual image interpretation, and/or transect interpolation
- Wetland study area

Appendix H
Sheet 135
Jurisdictional waters delineation results

PRELIMINARY DRAFT/SUBJECT TO CHANGE - HST ALIGNMENT IS NOT DETERMINED
Source: URS, 2011

June 22, 2011

N

0 100 200
Feet

0 50 100
Meters

Other waters of the U.S.
- Canal
- Culvert water
- Ditch
- Reservoir
- Retention/Detention basin
- Seasonal riverine

Wetlands
- Seasonal wetland
- Vernal pool
- Vernal pool (potential)
- Vernal swale
- Vernal pool and swale complex

Waters of the State
- Canal
- Ditch
- Riparian

- Upland data point
- Wetland data point
- Alternative alignments
- Image processing, visual image interpretation, and/or transect interpolation
- Wetland study area

Appendix H
Sheet 136
Jurisdictional waters delineation results

PRELIMINARY DRAFT/SUBJECT TO CHANGE - HST ALIGNMENT IS NOT DETERMINED
Source: URS, 2011

June 22, 2011

N

0 100 200
Feet

0 50 100
Meters

Other waters of the U.S.
- Canal
- Culvert water
- Ditch
- Reservoir
- Retention/Detention basin
- Seasonal riverine

Wetlands
- Seasonal wetland
- Vernal pool
- Vernal pool (potential)
- Vernal swale
- Vernal pool and swale complex

Waters of the State
- Canal
- Ditch
- Riparian

- Upland data point
- Wetland data point
- Alternative alignments
- Image processing, visual image interpretation, and/or transect interpolation
- Wetland study area

Appendix H
Sheet 137
Jurisdictional waters delineation results

PRELIMINARY DRAFT/SUBJECT TO CHANGE - HST ALIGNMENT IS NOT DETERMINED
Source: URS, 2011

June 22, 2011

N

0 100 200
Feet

0 50 100
Meters

Other waters of the U.S.
- Canal
- Culvert water
- Ditch
- Reservoir
- Retention/Detention basin
- Seasonal riverine

Wetlands
- Seasonal wetland
- Vernal pool
- Vernal pool (potential)
- Vernal swale
- Vernal pool and swale complex

Waters of the State
- Canal
- Ditch
- Riparian

- Upland data point
- Wetland data point
- Alternative alignments
- Image processing, visual image interpretation, and/or transect interpolation
- Wetland study area

Appendix H
Sheet 138
Jurisdictional waters delineation results



PRELIMINARY DRAFT/SUBJECT TO CHANGE - HST ALIGNMENT IS NOT DETERMINED
Source: URS, 2011

June 22, 2011

N

0 100 200
Feet

0 50 100
Meters

Other waters of the U.S.
- Canal
- Culvert water
- Ditch
- Reservoir
- Retention/Detention basin
- Seasonal riverine

Wetlands
- Seasonal wetland
- Vernal pool
- Vernal pool (potential)
- Vernal swale
- Vernal pool and swale complex

Waters of the State
- Canal
- Ditch
- Riparian

- Upland data point
- Wetland data point
- Alternative alignments
- Image processing, visual image interpretation, and/or transect interpolation
- Wetland study area

Appendix H
Sheet 139
Jurisdictional waters delineation results

PRELIMINARY DRAFT/SUBJECT TO CHANGE - HST ALIGNMENT IS NOT DETERMINED
Source: URS, 2011

June 22, 2011

N

0 100 200
Feet

0 50 100
Meters

Other waters of the U.S.
- Canal
- Culvert water
- Ditch
- Reservoir
- Retention/Detention basin
- Seasonal riverine

Wetlands
- Seasonal wetland
- Vernal pool
- Vernal pool (potential)
- Vernal swale
- Vernal pool and swale complex

Waters of the State
- Canal
- Ditch
- Riparian

- Upland data point
- Wetland data point
- Alternative alignments
- Image processing, visual image interpretation, and/or transect interpolation
- Wetland study area

Appendix H
Sheet 140
Jurisdictional waters delineation results

PRELIMINARY DRAFT/SUBJECT TO CHANGE - HST ALIGNMENT IS NOT DETERMINED
Source: URS, 2011

June 22, 2011

N

0 100 200
Feet

0 50 100
Meters

Other waters of the U.S.
- Canal
- Culvert water
- Ditch
- Reservoir
- Retention/Detention basin
- Seasonal riverine

Wetlands
- Seasonal wetland
- Vernal pool
- Vernal pool (potential)
- Vernal swale
- Vernal pool and swale complex

Waters of the State
- Canal
- Ditch
- Riparian

- Upland data point
- Wetland data point
- Alternative alignments
- Image processing, visual image interpretation, and/or transect interpolation
- Wetland study area

Appendix H
Sheet 141
Jurisdictional waters delineation results

PRELIMINARY DRAFT/SUBJECT TO CHANGE - HST ALIGNMENT IS NOT DETERMINED
Source: URS, 2011

June 22, 2011

N

0 100 200
Feet

0 50 100
Meters

Other waters of the U.S.
- Canal
- Culvert water
- Ditch
- Reservoir
- Retention/Detention basin
- Seasonal riverine

Wetlands
- Seasonal wetland
- Vernal pool
- Vernal pool (potential)
- Vernal swale
- Vernal pool and swale complex

Waters of the State
- Canal
- Ditch
- Riparian

- Upland data point
- Wetland data point
- Alternative alignments
- Image processing, visual image interpretation, and/or transect interpolation
- Wetland study area

Appendix H
Sheet 142
Jurisdictional waters delineation results



PRELIMINARY DRAFT/SUBJECT TO CHANGE - HST ALIGNMENT IS NOT DETERMINED
Source: URS, 2011

June 22, 2011

N

0 100 200
Feet

0 50 100
Meters

Other waters of the U.S.
- Canal
- Culvert water
- Ditch
- Reservoir
- Retention/Detention basin
- Seasonal riverine

Wetlands
- Seasonal wetland
- Vernal pool
- Vernal pool (potential)
- Vernal swale
- Vernal pool and swale complex

Waters of the State
- Canal
- Ditch
- Riparian

- Upland data point
- Wetland data point
- Alternative alignments
- Image processing, visual image interpretation, and/or transect interpolation
- Wetland study area

Appendix H
Sheet 143
Jurisdictional waters delineation results



PRELIMINARY DRAFT/SUBJECT TO CHANGE - HST ALIGNMENT IS NOT DETERMINED
Source: URS, 2011

June 22, 2011

N

0 100 200
Feet

0 50 100
Meters

Other waters of the U.S.
- Canal
- Culvert water
- Ditch
- Reservoir
- Retention/Detention basin
- Seasonal riverine

Wetlands
- Seasonal wetland
- Vernal pool
- Vernal pool (potential)
- Vernal swale
- Vernal pool and swale complex

Waters of the State
- Canal
- Ditch
- Riparian

- Upland data point
- Wetland data point
- Alternative alignments
- Image processing, visual image interpretation, and/or transect interpolation
- Wetland study area

Appendix H
Sheet 144
Jurisdictional waters delineation results

PRELIMINARY DRAFT/SUBJECT TO CHANGE - HST ALIGNMENT IS NOT DETERMINED
Source: URS, 2011

June 22, 2011

N

0 100 200
Feet

0 50 100
Meters

Other waters of the U.S.
- Canal
- Culvert water
- Ditch
- Reservoir
- Retention/Detention basin
- Seasonal riverine

Wetlands
- Seasonal wetland
- Vernal pool
- Vernal pool (potential)
- Vernal swale
- Vernal pool and swale complex

Waters of the State
- Canal
- Ditch
- Riparian

- Upland data point
- Wetland data point
- Alternative alignments
- Image processing, visual image interpretation, and/or transect interpolation
- Wetland study area

Appendix H
Sheet 145
Jurisdictional waters delineation results

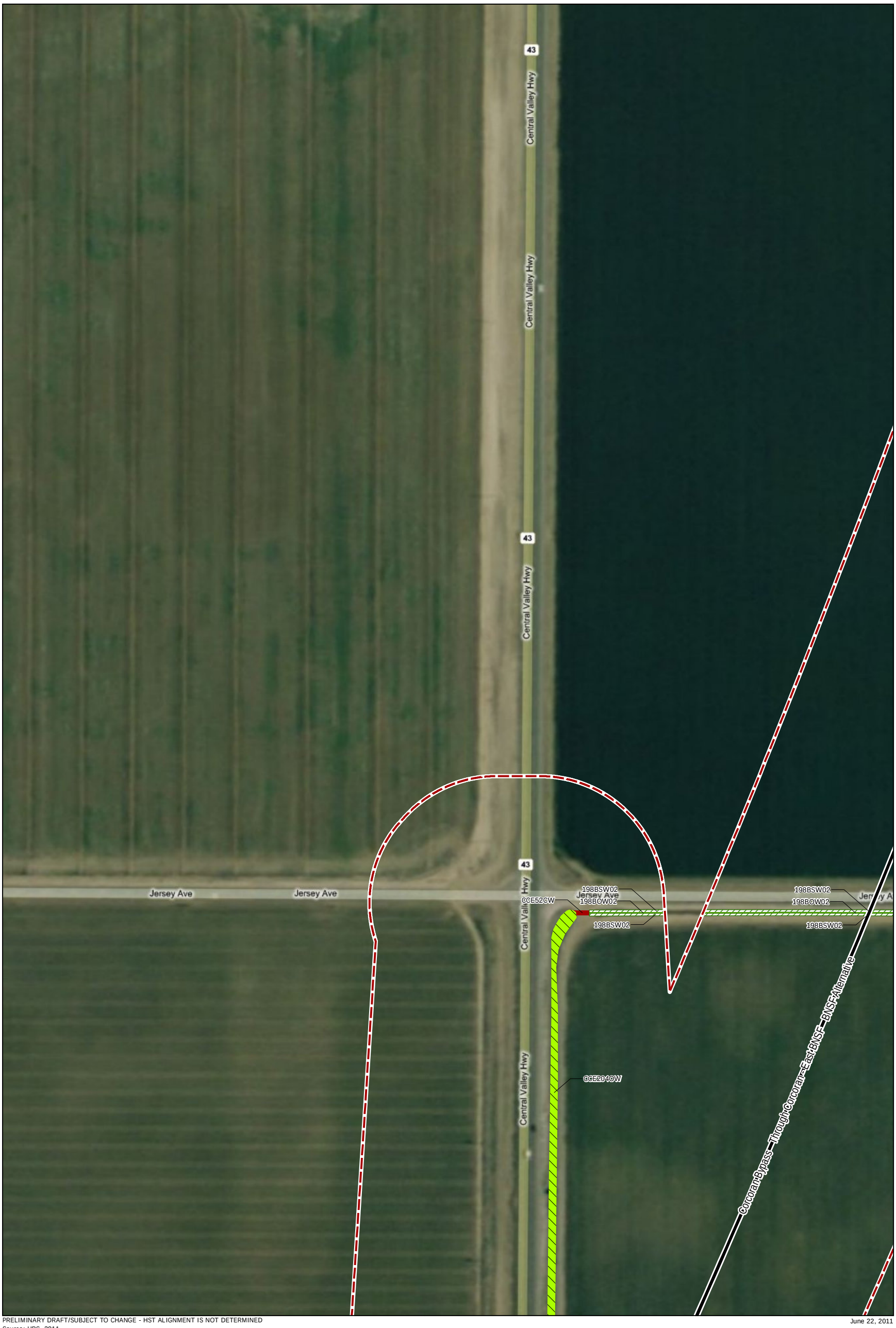

PRELIMINARY DRAFT/SUBJECT TO CHANGE - HST ALIGNMENT IS NOT DETERMINED
Source: URS, 2011

June 22, 2011

N

0 100 200
Feet

0 50 100
Meters

Other waters of the U.S.
- Canal
- Culvert water
- Ditch
- Reservoir
- Retention/Detention basin
- Seasonal riverine

Wetlands
- Seasonal wetland
- Vernal pool
- Vernal pool (potential)
- Vernal swale
- Vernal pool and swale complex

Waters of the State
- Canal
- Ditch
- Riparian

- Upland data point
- Wetland data point
- Alternative alignments
- Image processing, visual image interpretation, and/or transect interpolation
- Wetland study area

Appendix H
Sheet 146
Jurisdictional waters delineation results

PRELIMINARY DRAFT/SUBJECT TO CHANGE - HST ALIGNMENT IS NOT DETERMINED
Source: URS, 2011

June 22, 2011

N

0 100 200
Feet

0 50 100
Meters

Other waters of the U.S.
- Canal
- Culvert water
- Ditch
- Reservoir
- Retention/Detention basin
- Seasonal riverine

Wetlands
- Seasonal wetland
- Vernal pool
- Vernal pool (potential)
- Vernal swale
- Vernal pool and swale complex

Waters of the State
- Canal
- Ditch
- Riparian

- Upland data point
- Wetland data point
- Alternative alignments
- Image processing, visual image interpretation, and/or transect interpolation
- Wetland study area

Appendix H
Sheet 147
Jurisdictional waters delineation results



PRELIMINARY DRAFT/SUBJECT TO CHANGE - HST ALIGNMENT IS NOT DETERMINED
Source: URS, 2011

June 22, 2011

N

0 100 200
Feet

0 50 100
Meters

Other waters of the U.S.
- Canal
- Culvert water
- Ditch
- Reservoir
- Retention/Detention basin
- Seasonal riverine

Wetlands
- Seasonal wetland
- Vernal pool
- Vernal pool (potential)
- Vernal swale
- Vernal pool and swale complex

Waters of the State
- Canal
- Ditch
- Riparian

- Upland data point
- Wetland data point
- Alternative alignments
- Image processing, visual image interpretation, and/or transect interpolation
- Wetland study area

Appendix H
Sheet 148
Jurisdictional waters delineation results

PRELIMINARY DRAFT/SUBJECT TO CHANGE - HST ALIGNMENT IS NOT DETERMINED
Source: URS, 2011

June 22, 2011

N

0 100 200
Feet

0 50 100
Meters

Other waters of the U.S.
- Canal
- Culvert water
- Ditch
- Reservoir
- Retention/Detention basin
- Seasonal riverine

Wetlands
- Seasonal wetland
- Vernal pool
- Vernal pool (potential)
- Vernal swale
- Vernal pool and swale complex

Waters of the State
- Canal
- Ditch
- Riparian

- Upland data point
- Wetland data point
- Alternative alignments
- Image processing, visual image interpretation, and/or transect interpolation
- Wetland study area

Appendix H
Sheet 149
Jurisdictional waters delineation results

PRELIMINARY DRAFT/SUBJECT TO CHANGE - HST ALIGNMENT IS NOT DETERMINED
Source: URS, 2011

June 22, 2011

N

0 100 200
Feet

0 50 100
Meters

Other waters of the U.S.
- Canal
- Culvert water
- Ditch
- Reservoir
- Retention/Detention basin
- Seasonal riverine

Wetlands
- Seasonal wetland
- Vernal pool
- Vernal pool (potential)
- Vernal swale
- Vernal pool and swale complex

Waters of the State
- Canal
- Ditch
- Riparian

- Upland data point
- Wetland data point
- Alternative alignments
- Image processing, visual image interpretation, and/or transect interpolation
- Wetland study area

Appendix H
Sheet 150
Jurisdictional waters delineation results

PRELIMINARY DRAFT/SUBJECT TO CHANGE - HST ALIGNMENT IS NOT DETERMINED
Source: URS, 2011

June 22, 2011

N

0 100 200
Feet

0 50 100
Meters

Other waters of the U.S.
- Canal
- Culvert water
- Ditch
- Reservoir
- Retention/Detention basin
- Seasonal riverine

Wetlands
- Seasonal wetland
- Vernal pool
- Vernal pool (potential)
- Vernal swale
- Vernal pool and swale complex

Waters of the State
- Canal
- Ditch
- Riparian

- Upland data point
- Wetland data point
- Alternative alignments
- Image processing, visual image interpretation, and/or transect interpolation
- Wetland study area

Appendix H
Sheet 151
Jurisdictional waters delineation results



PRELIMINARY DRAFT/SUBJECT TO CHANGE - HST ALIGNMENT IS NOT DETERMINED
Source: URS, 2011

June 22, 2011

N

0 100 200
Feet

0 50 100
Meters

Other waters of the U.S.
- Canal
- Culvert water
- Ditch
- Reservoir
- Retention/Detention basin
- Seasonal riverine

Wetlands
- Seasonal wetland
- Vernal pool
- Vernal pool (potential)
- Vernal swale
- Vernal pool and swale complex

Waters of the State
- Canal
- Ditch
- Riparian

- Upland data point
- Wetland data point
- Alternative alignments
- Image processing, visual image interpretation, and/or transect interpolation
- Wetland study area

Appendix H
Sheet 152
Jurisdictional waters delineation results

PRELIMINARY DRAFT/SUBJECT TO CHANGE - HST ALIGNMENT IS NOT DETERMINED
Source: URS, 2011

June 22, 2011

N

0 100 200
Feet

0 50 100
Meters

Other waters of the U.S.
- Canal
- Culvert water
- Ditch
- Reservoir
- Retention/Detention basin
- Seasonal riverine

Wetlands
- Seasonal wetland
- Vernal pool
- Vernal pool (potential)
- Vernal swale
- Vernal pool and swale complex

Waters of the State
- Canal
- Ditch
- Riparian

- Upland data point
- Wetland data point
- Alternative alignments
- Image processing, visual image interpretation, and/or transect interpolation
- Wetland study area

Appendix H
Sheet 153
Jurisdictional waters delineation results

PRELIMINARY DRAFT/SUBJECT TO CHANGE - HST ALIGNMENT IS NOT DETERMINED
Source: URS, 2011

June 22, 2011

N

0 100 200
Feet

0 50 100
Meters

Other waters of the U.S.
- Canal
- Culvert water
- Ditch
- Reservoir
- Retention/Detention basin
- Seasonal riverine

Wetlands
- Seasonal wetland
- Vernal pool
- Vernal pool (potential)
- Vernal swale
- Vernal pool and swale complex

Waters of the State
- Canal
- Ditch
- Riparian

- Upland data point
- Wetland data point
- Alternative alignments
- Image processing, visual image interpretation, and/or transect interpolation
- Wetland study area

Appendix H
Sheet 154
Jurisdictional waters delineation results

PRELIMINARY DRAFT/SUBJECT TO CHANGE - HST ALIGNMENT IS NOT DETERMINED
Source: URS, 2011

June 22, 2011

N

0 100 200
Feet

0 50 100
Meters

Other waters of the U.S.
- Canal
- Culvert water
- Ditch
- Reservoir
- Retention/Detention basin
- Seasonal riverine

Wetlands
- Seasonal wetland
- Vernal pool
- Vernal pool (potential)
- Vernal swale
- Vernal pool and swale complex

Waters of the State
- Canal
- Ditch
- Riparian

- Upland data point
- Wetland data point
- Alternative alignments
- Image processing, visual image interpretation, and/or transect interpolation
- Wetland study area

Appendix H
Sheet 155
Jurisdictional waters delineation results



PRELIMINARY DRAFT/SUBJECT TO CHANGE - HST ALIGNMENT IS NOT DETERMINED
Source: URS, 2011

June 22, 2011

N

0 100 200
Feet

0 50 100
Meters

Other waters of the U.S.
- Canal
- Culvert water
- Ditch
- Reservoir
- Retention/Detention basin
- Seasonal riverine

Wetlands
- Seasonal wetland
- Vernal pool
- Vernal pool (potential)
- Vernal swale
- Vernal pool and swale complex

Waters of the State
- Canal
- Ditch
- Riparian

- Upland data point
- Wetland data point
- Alternative alignments
- Image processing, visual image interpretation, and/or transect interpolation
- Wetland study area

Appendix H
Sheet 156
Jurisdictional waters delineation results



PRELIMINARY DRAFT/SUBJECT TO CHANGE - HST ALIGNMENT IS NOT DETERMINED
Source: URS, 2011

June 22, 2011

N

0 100 200
Feet

0 50 100
Meters

Other waters of the U.S.
- Canal
- Culvert water
- Ditch
- Reservoir
- Retention/Detention basin
- Seasonal riverine

Wetlands
- Seasonal wetland
- Vernal pool
- Vernal pool (potential)
- Vernal swale
- Vernal pool and swale complex

Waters of the State
- Canal
- Ditch
- Riparian

- Upland data point
- Wetland data point
- Alternative alignments
- Image processing, visual image interpretation, and/or transect interpolation
- Wetland study area

Appendix H
Sheet 157
Jurisdictional waters delineation results



PRELIMINARY DRAFT/SUBJECT TO CHANGE - HST ALIGNMENT IS NOT DETERMINED
Source: URS, 2011

June 22, 2011

N

0 100 200
Feet

0 50 100
Meters

Other waters of the U.S.
- Canal
- Culvert water
- Ditch
- Reservoir
- Retention/Detention basin
- Seasonal riverine

Wetlands
- Seasonal wetland
- Vernal pool
- Vernal pool (potential)
- Vernal swale
- Vernal pool and swale complex

Waters of the State
- Canal
- Ditch
- Riparian

- Upland data point
- Wetland data point
- Alternative alignments
- Image processing, visual image interpretation, and/or transect interpolation
- Wetland study area

Appendix H
Sheet 158
Jurisdictional waters delineation results

PRELIMINARY DRAFT/SUBJECT TO CHANGE - HST ALIGNMENT IS NOT DETERMINED
Source: URS, 2011

June 22, 2011

N

0 100 200
Feet

0 50 100
Meters

Other waters of the U.S.
- Canal
- Culvert water
- Ditch
- Reservoir
- Retention/Detention basin
- Seasonal riverine

Wetlands
- Seasonal wetland
- Vernal pool
- Vernal pool (potential)
- Vernal swale
- Vernal pool and swale complex

Waters of the State
- Canal
- Ditch
- Riparian

- Upland data point
- Wetland data point
- Alternative alignments
- Image processing, visual image interpretation, and/or transect interpolation
- Wetland study area

Appendix H
Sheet 159
Jurisdictional waters delineation results



PRELIMINARY DRAFT/SUBJECT TO CHANGE - HST ALIGNMENT IS NOT DETERMINED
Source: URS, 2011

June 22, 2011

N

0 100 200
Feet

0 50 100
Meters

Other waters of the U.S.
- Canal
- Culvert water
- Ditch
- Reservoir
- Retention/Detention basin
- Seasonal riverine

Wetlands
- Seasonal wetland
- Vernal pool
- Vernal pool (potential)
- Vernal swale
- Vernal pool and swale complex

Waters of the State
- Canal
- Ditch
- Riparian

- Upland data point
- Wetland data point
- Alternative alignments
- Image processing, visual image interpretation, and/or transect interpolation
- Wetland study area

Appendix H
Sheet 160
Jurisdictional waters delineation results

PRELIMINARY DRAFT/SUBJECT TO CHANGE - HST ALIGNMENT IS NOT DETERMINED
Source: URS, 2011

June 22, 2011

N

0 100 200
Feet

0 50 100
Meters

Other waters of the U.S.
- Canal
- Culvert water
- Ditch
- Reservoir
- Retention/Detention basin
- Seasonal riverine

Wetlands
- Seasonal wetland
- Vernal pool
- Vernal pool (potential)
- Vernal swale
- Vernal pool and swale complex

Waters of the State
- Canal
- Ditch
- Riparian

- Upland data point
- Wetland data point
- Alternative alignments
- Image processing, visual image interpretation, and/or transect interpolation
- Wetland study area

Appendix H
Sheet 161
Jurisdictional waters delineation results

PRELIMINARY DRAFT/SUBJECT TO CHANGE - HST ALIGNMENT IS NOT DETERMINED
Source: URS, 2011

June 22, 2011

N

0 100 200
Feet

0 50 100
Meters

Other waters of the U.S.
- Canal
- Culvert water
- Ditch
- Reservoir
- Retention/Detention basin
- Seasonal riverine

Wetlands
- Seasonal wetland
- Vernal pool
- Vernal pool (potential)
- Vernal swale
- Vernal pool and swale complex

Waters of the State
- Canal
- Ditch
- Riparian

- Upland data point
- Wetland data point
- Alternative alignments
- Image processing, visual image interpretation, and/or transect interpolation
- Wetland study area

Appendix H
Sheet 162
Jurisdictional waters delineation results

PRELIMINARY DRAFT/SUBJECT TO CHANGE - HST ALIGNMENT IS NOT DETERMINED
Source: URS, 2011

June 22, 2011

N

0 100 200
Feet

0 50 100
Meters

Other waters of the U.S.
- Canal
- Culvert water
- Ditch
- Reservoir
- Retention/Detention basin
- Seasonal riverine

Wetlands
- Seasonal wetland
- Vernal pool
- Vernal pool (potential)
- Vernal swale
- Vernal pool and swale complex

Waters of the State
- Canal
- Ditch
- Riparian

- Upland data point
- Wetland data point
- Alternative alignments
- Image processing, visual image interpretation, and/or transect interpolation
- Wetland study area

Appendix H
Sheet 163
Jurisdictional waters delineation results

PRELIMINARY DRAFT/SUBJECT TO CHANGE - HST ALIGNMENT IS NOT DETERMINED
Source: URS, 2011

June 22, 2011

N

0 100 200
Feet

0 50 100
Meters

Other waters of the U.S.
- Canal
- Culvert water
- Ditch
- Reservoir
- Retention/Detention basin
- Seasonal riverine

Wetlands
- Seasonal wetland
- Vernal pool
- Vernal pool (potential)
- Vernal swale
- Vernal pool and swale complex

Waters of the State
- Canal
- Ditch
- Riparian

- Upland data point
- Wetland data point
- Alternative alignments
- Image processing, visual image interpretation, and/or transect interpolation
- Wetland study area

Appendix H
Sheet 164
Jurisdictional waters delineation results

PRELIMINARY DRAFT/SUBJECT TO CHANGE - HST ALIGNMENT IS NOT DETERMINED
Source: URS, 2011

June 22, 2011

N

0 100 200
Feet

0 50 100
Meters

Other waters of the U.S.
- Canal
- Culvert water
- Ditch
- Reservoir
- Retention/Detention basin
- Seasonal riverine

Wetlands
- Seasonal wetland
- Vernal pool
- Vernal pool (potential)
- Vernal swale
- Vernal pool and swale complex

Waters of the State
- Canal
- Ditch
- Riparian

- Upland data point
- Wetland data point
- Alternative alignments
- Image processing, visual image interpretation, and/or transect interpolation
- Wetland study area

Appendix H
Sheet 165
Jurisdictional waters delineation results

PRELIMINARY DRAFT/SUBJECT TO CHANGE - HST ALIGNMENT IS NOT DETERMINED
Source: URS, 2011

June 22, 2011

N

0 100 200
Feet

0 50 100
Meters

Other waters of the U.S.
- Canal
- Culvert water
- Ditch
- Reservoir
- Retention/Detention basin
- Seasonal riverine

Wetlands
- Seasonal wetland
- Vernal pool
- Vernal pool (potential)
- Vernal swale
- Vernal pool and swale complex

Waters of the State
- Canal
- Ditch
- Riparian

- Upland data point
- Wetland data point
- Alternative alignments
- Image processing, visual image interpretation, and/or transect interpolation
- Wetland study area

Appendix H
Sheet 166
Jurisdictional waters delineation results

PRELIMINARY DRAFT/SUBJECT TO CHANGE - HST ALIGNMENT IS NOT DETERMINED
Source: URS, 2011

June 22, 2011

N

0 100 200
Feet

0 50 100
Meters

Other waters of the U.S.
- Canal
- Culvert water
- Ditch
- Reservoir
- Retention/Detention basin
- Seasonal riverine

Wetlands
- Seasonal wetland
- Vernal pool
- Vernal pool (potential)
- Vernal swale
- Vernal pool and swale complex

Waters of the State
- Canal
- Ditch
- Riparian

- Upland data point
- Wetland data point
- Alternative alignments
- Image processing, visual image interpretation, and/or transect interpolation
- Wetland study area

Appendix H
Sheet 167
Jurisdictional waters delineation results



PRELIMINARY DRAFT/SUBJECT TO CHANGE - HST ALIGNMENT IS NOT DETERMINED
Source: URS, 2011

June 22, 2011

N

0 100 200
Feet

0 50 100
Meters

Other waters of the U.S.
- Canal
- Culvert water
- Ditch
- Reservoir
- Retention/Detention basin
- Seasonal riverine

Wetlands
- Seasonal wetland
- Vernal pool
- Vernal pool (potential)
- Vernal swale
- Vernal pool and swale complex

Waters of the State
- Canal
- Ditch
- Riparian

- Upland data point
- Wetland data point
- Alternative alignments
- Image processing, visual image interpretation, and/or transect interpolation
- Wetland study area

Appendix H
Sheet 168
Jurisdictional waters delineation results

PRELIMINARY DRAFT/SUBJECT TO CHANGE - HST ALIGNMENT IS NOT DETERMINED
Source: URS, 2011

June 22, 2011

N

0 100 200
Feet

0 50 100
Meters

Other waters of the U.S.
- Canal
- Culvert water
- Ditch
- Reservoir
- Retention/Detention basin
- Seasonal riverine

Wetlands
- Seasonal wetland
- Vernal pool
- Vernal pool (potential)
- Vernal swale
- Vernal pool and swale complex

Waters of the State
- Canal
- Ditch
- Riparian

- Upland data point
- Wetland data point
- Alternative alignments
- Image processing, visual image interpretation, and/or transect interpolation
- Wetland study area

Appendix H
Sheet 169
Jurisdictional waters delineation results

PRELIMINARY DRAFT/SUBJECT TO CHANGE - HST ALIGNMENT IS NOT DETERMINED
Source: URS, 2011

June 22, 2011

N

0 100 200
Feet

0 50 100
Meters

Other waters of the U.S.
- Canal
- Culvert water
- Ditch
- Reservoir
- Retention/Detention basin
- Seasonal riverine

Wetlands
- Seasonal wetland
- Vernal pool
- Vernal pool (potential)
- Vernal swale
- Vernal pool and swale complex

Waters of the State
- Canal
- Ditch
- Riparian

- Upland data point
- Wetland data point
- Alternative alignments
- Image processing, visual image interpretation, and/or transect interpolation
- Wetland study area

Appendix H
Sheet 170
Jurisdictional waters delineation results

PRELIMINARY DRAFT/SUBJECT TO CHANGE - HST ALIGNMENT IS NOT DETERMINED
Source: URS, 2011

June 22, 2011

N

0 100 200
Feet

0 50 100
Meters

Other waters of the U.S.
- Canal
- Culvert water
- Ditch
- Reservoir
- Retention/Detention basin
- Seasonal riverine

Wetlands
- Seasonal wetland
- Vernal pool
- Vernal pool (potential)
- Vernal swale
- Vernal pool and swale complex

Waters of the State
- Canal
- Ditch
- Riparian

- Upland data point
- Wetland data point
- Alternative alignments
- Image processing, visual image interpretation, and/or transect interpolation
- Wetland study area

Appendix H
Sheet 171
Jurisdictional waters delineation results

PRELIMINARY DRAFT/SUBJECT TO CHANGE - HST ALIGNMENT IS NOT DETERMINED
Source: URS, 2011

June 22, 2011

N

0 100 200
Feet

0 50 100
Meters

Other waters of the U.S.
- Canal
- Culvert water
- Ditch
- Reservoir
- Retention/Detention basin
- Seasonal riverine

Wetlands
- Seasonal wetland
- Vernal pool
- Vernal pool (potential)
- Vernal swale
- Vernal pool and swale complex

Waters of the State
- Canal
- Ditch
- Riparian

- Upland data point
- Wetland data point
- Alternative alignments
- Image processing, visual image interpretation, and/or transect interpolation
- Wetland study area

Appendix H
Sheet 172
Jurisdictional waters delineation results



PRELIMINARY DRAFT/SUBJECT TO CHANGE - HST ALIGNMENT IS NOT DETERMINED
Source: URS, 2011

June 22, 2011

N

0 100 200
Feet

0 50 100
Meters

Other waters of the U.S.
- Canal
- Culvert water
- Ditch
- Reservoir
- Retention/Detention basin
- Seasonal riverine

Wetlands
- Seasonal wetland
- Vernal pool
- Vernal pool (potential)
- Vernal swale
- Vernal pool and swale complex

Waters of the State
- Canal
- Ditch
- Riparian

- Upland data point
- Wetland data point
- Alternative alignments
- Image processing, visual image interpretation, and/or transect interpolation
- Wetland study area

Appendix H
Sheet 173
Jurisdictional waters delineation results

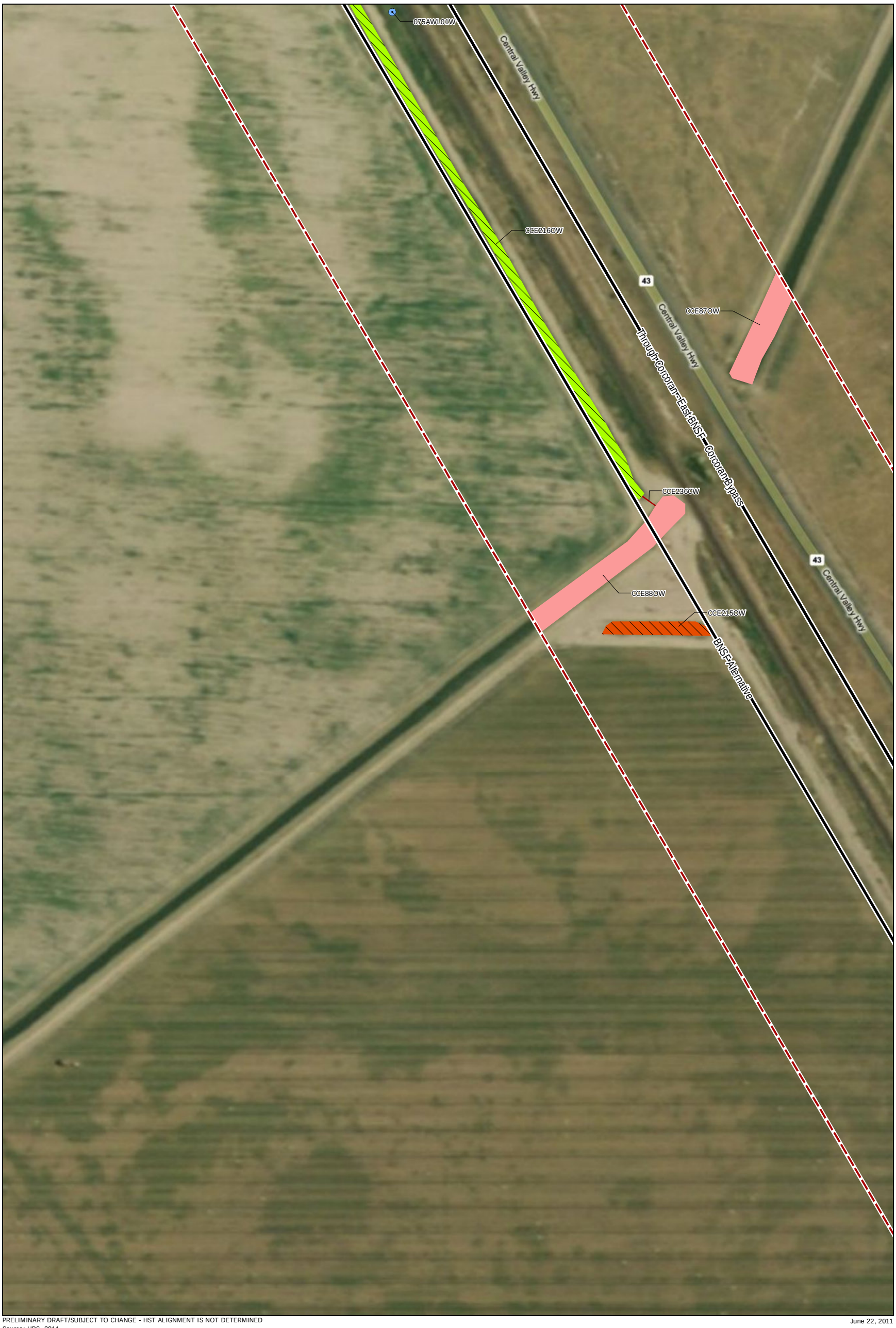

PRELIMINARY DRAFT/SUBJECT TO CHANGE - HST ALIGNMENT IS NOT DETERMINED
Source: URS, 2011

June 22, 2011

N

0 100 200
Feet

0 50 100
Meters

Other waters of the U.S.
- Canal
- Culvert water
- Ditch
- Reservoir
- Retention/Detention basin
- Seasonal riverine

Wetlands
- Seasonal wetland
- Vernal pool
- Vernal pool (potential)
- Vernal swale
- Vernal pool and swale complex

Waters of the State
- Canal
- Ditch
- Riparian

- Upland data point
- Wetland data point
- Alternative alignments
- Image processing, visual image interpretation, and/or transect interpolation
- Wetland study area

Appendix H
Sheet 174
Jurisdictional waters delineation results

PRELIMINARY DRAFT/SUBJECT TO CHANGE - HST ALIGNMENT IS NOT DETERMINED
Source: URS, 2011

June 22, 2011

N

0 100 200
Feet

0 50 100
Meters

Other waters of the U.S.
- Canal
- Culvert water
- Ditch
- Reservoir
- Retention/Detention basin
- Seasonal riverine

Wetlands
- Seasonal wetland
- Vernal pool
- Vernal pool (potential)
- Vernal swale
- Vernal pool and swale complex

Waters of the State
- Canal
- Ditch
- Riparian

- Upland data point
- Wetland data point
- Alternative alignments
- Image processing, visual image interpretation, and/or transect interpolation
- Wetland study area

Appendix H
Sheet 175
Jurisdictional waters delineation results

PRELIMINARY DRAFT/SUBJECT TO CHANGE - HST ALIGNMENT IS NOT DETERMINED
Source: URS, 2011

June 22, 2011

N

0 100 200
Feet

0 50 100
Meters

Other waters of the U.S.
- Canal
- Culvert water
- Ditch
- Reservoir
- Retention/Detention basin
- Seasonal riverine

Wetlands
- Seasonal wetland
- Vernal pool
- Vernal pool (potential)
- Vernal swale
- Vernal pool and swale complex

Waters of the State
- Canal
- Ditch
- Riparian

- Upland data point
- Wetland data point
- Alternative alignments
- Image processing, visual image interpretation, and/or transect interpolation
- Wetland study area

Appendix H
Sheet 176
Jurisdictional waters delineation results

PRELIMINARY DRAFT/SUBJECT TO CHANGE - HST ALIGNMENT IS NOT DETERMINED
Source: URS, 2011

June 22, 2011

N

0 100 200
Feet

0 50 100
Meters

Other waters of the U.S.
- Canal
- Culvert water
- Ditch
- Reservoir
- Retention/Detention basin
- Seasonal riverine

Wetlands
- Seasonal wetland
- Vernal pool
- Vernal pool (potential)
- Vernal swale
- Vernal pool and swale complex

Waters of the State
- Canal
- Ditch
- Riparian

- Upland data point
- Wetland data point
- Alternative alignments
- Image processing, visual image interpretation, and/or transect interpolation
- Wetland study area

Appendix H
Sheet 177
Jurisdictional waters delineation results

PRELIMINARY DRAFT/SUBJECT TO CHANGE - HST ALIGNMENT IS NOT DETERMINED
Source: URS, 2011

June 22, 2011

N

0 100 200
Feet

0 50 100
Meters

Other waters of the U.S.
- Canal
- Culvert water
- Ditch
- Reservoir
- Retention/Detention basin
- Seasonal riverine

Wetlands
- Seasonal wetland
- Vernal pool
- Vernal pool (potential)
- Vernal swale
- Vernal pool and swale complex

Waters of the State
- Canal
- Ditch
- Riparian

- Upland data point
- Wetland data point
- Alternative alignments
- Image processing, visual image interpretation, and/or transect interpolation
- Wetland study area

Appendix H
Sheet 178
Jurisdictional waters delineation results

PRELIMINARY DRAFT/SUBJECT TO CHANGE - HST ALIGNMENT IS NOT DETERMINED
Source: URS, 2011

June 22, 2011

N

0 100 200
Feet

0 50 100
Meters

Other waters of the U.S.
- Canal
- Culvert water
- Ditch
- Reservoir
- Retention/Detention basin
- Seasonal riverine

Wetlands
- Seasonal wetland
- Vernal pool
- Vernal pool (potential)
- Vernal swale
- Vernal pool and swale complex

Waters of the State
- Canal
- Ditch
- Riparian

- Upland data point
- Wetland data point
- Alternative alignments
- Image processing, visual image interpretation, and/or transect interpolation
- Wetland study area

Appendix H
Sheet 179
Jurisdictional waters delineation results

PRELIMINARY DRAFT/SUBJECT TO CHANGE - HST ALIGNMENT IS NOT DETERMINED
Source: URS, 2011

June 22, 2011

N

0 100 200
Feet

0 50 100
Meters

Other waters of the U.S.
- Canal
- Culvert water
- Ditch
- Reservoir
- Retention/Detention basin
- Seasonal riverine

Wetlands
- Seasonal wetland
- Vernal pool
- Vernal pool (potential)
- Vernal swale
- Vernal pool and swale complex

Waters of the State
- Canal
- Ditch
- Riparian

- Upland data point
- Wetland data point
- Alternative alignments
- Image processing, visual image interpretation, and/or transect interpolation
- Wetland study area

Appendix H
Sheet 180
Jurisdictional waters delineation results

PRELIMINARY DRAFT/SUBJECT TO CHANGE - HST ALIGNMENT IS NOT DETERMINED
Source: URS, 2011

June 22, 2011

N

0 100 200
Feet

0 50 100
Meters

Other waters of the U.S.
- Canal
- Culvert water
- Ditch
- Reservoir
- Retention/Detention basin
- Seasonal riverine

Wetlands
- Seasonal wetland
- Vernal pool
- Vernal pool (potential)
- Vernal swale
- Vernal pool and swale complex

Waters of the State
- Canal
- Ditch
- Riparian

- Upland data point
- Wetland data point
- Alternative alignments
- Image processing, visual image interpretation, and/or transect interpolation
- Wetland study area

Appendix H
Sheet 181
Jurisdictional waters delineation results

PRELIMINARY DRAFT/SUBJECT TO CHANGE - HST ALIGNMENT IS NOT DETERMINED
Source: URS, 2011

June 22, 2011

N

0 100 200
Feet

0 50 100
Meters

Other waters of the U.S.
- Canal
- Culvert water
- Ditch
- Reservoir
- Retention/Detention basin
- Seasonal riverine

Wetlands
- Seasonal wetland
- Vernal pool
- Vernal pool (potential)
- Vernal swale
- Vernal pool and swale complex

Waters of the State
- Canal
- Ditch
- Riparian

- Upland data point
- Wetland data point
- Alternative alignments
- Image processing, visual image interpretation, and/or transect interpolation
- Wetland study area

Appendix H
Sheet 182
Jurisdictional waters delineation results

PRELIMINARY DRAFT/SUBJECT TO CHANGE - HST ALIGNMENT IS NOT DETERMINED
Source: URS, 2011

June 22, 2011

N

0 100 200
Feet

0 50 100
Meters

Other waters of the U.S.
- Canal
- Culvert water
- Ditch
- Reservoir
- Retention/Detention basin
- Seasonal riverine

Wetlands
- Seasonal wetland
- Vernal pool
- Vernal pool (potential)
- Vernal swale
- Vernal pool and swale complex

Waters of the State
- Canal
- Ditch
- Riparian

- Upland data point
- Wetland data point
- Alternative alignments
- Image processing, visual image interpretation, and/or transect interpolation
- Wetland study area

Appendix H
Sheet 183
Jurisdictional waters delineation results

PRELIMINARY DRAFT/SUBJECT TO CHANGE - HST ALIGNMENT IS NOT DETERMINED
Source: URS, 2011

June 22, 2011

N

0 100 200
Feet

0 50 100
Meters

Other waters of the U.S.
- Canal
- Culvert water
- Ditch
- Reservoir
- Retention/Detention basin
- Seasonal riverine

Wetlands
- Seasonal wetland
- Vernal pool
- Vernal pool (potential)
- Vernal swale
- Vernal pool and swale complex

Waters of the State
- Canal
- Ditch
- Riparian

- Upland data point
- Wetland data point
- Alternative alignments
- Image processing, visual image interpretation, and/or transect interpolation
- Wetland study area

Appendix H
Sheet 184
Jurisdictional waters delineation results

PRELIMINARY DRAFT/SUBJECT TO CHANGE - HST ALIGNMENT IS NOT DETERMINED
Source: URS, 2011

June 22, 2011

N

0 100 200
Feet

0 50 100
Meters

Other waters of the U.S.
- Canal
- Culvert water
- Ditch
- Reservoir
- Retention/Detention basin
- Seasonal riverine

Wetlands
- Seasonal wetland
- Vernal pool
- Vernal pool (potential)
- Vernal swale
- Vernal pool and swale complex

Waters of the State
- Canal
- Ditch
- Riparian

- Upland data point
- Wetland data point
- Alternative alignments
- Image processing, visual image interpretation, and/or transect interpolation
- Wetland study area

Appendix H
Sheet 185
Jurisdictional waters delineation results

PRELIMINARY DRAFT/SUBJECT TO CHANGE - HST ALIGNMENT IS NOT DETERMINED
Source: URS, 2011

June 22, 2011

N

0 100 200
Feet

0 50 100
Meters

Other waters of the U.S.
- Canal
- Culvert water
- Ditch
- Reservoir
- Retention/Detention basin
- Seasonal riverine

Wetlands
- Seasonal wetland
- Vernal pool
- Vernal pool (potential)
- Vernal swale
- Vernal pool and swale complex

Waters of the State
- Canal
- Ditch
- Riparian

- Upland data point
- Wetland data point
- Alternative alignments
- Image processing, visual image interpretation, and/or transect interpolation
- Wetland study area

Appendix H
Sheet 186
Jurisdictional waters delineation results

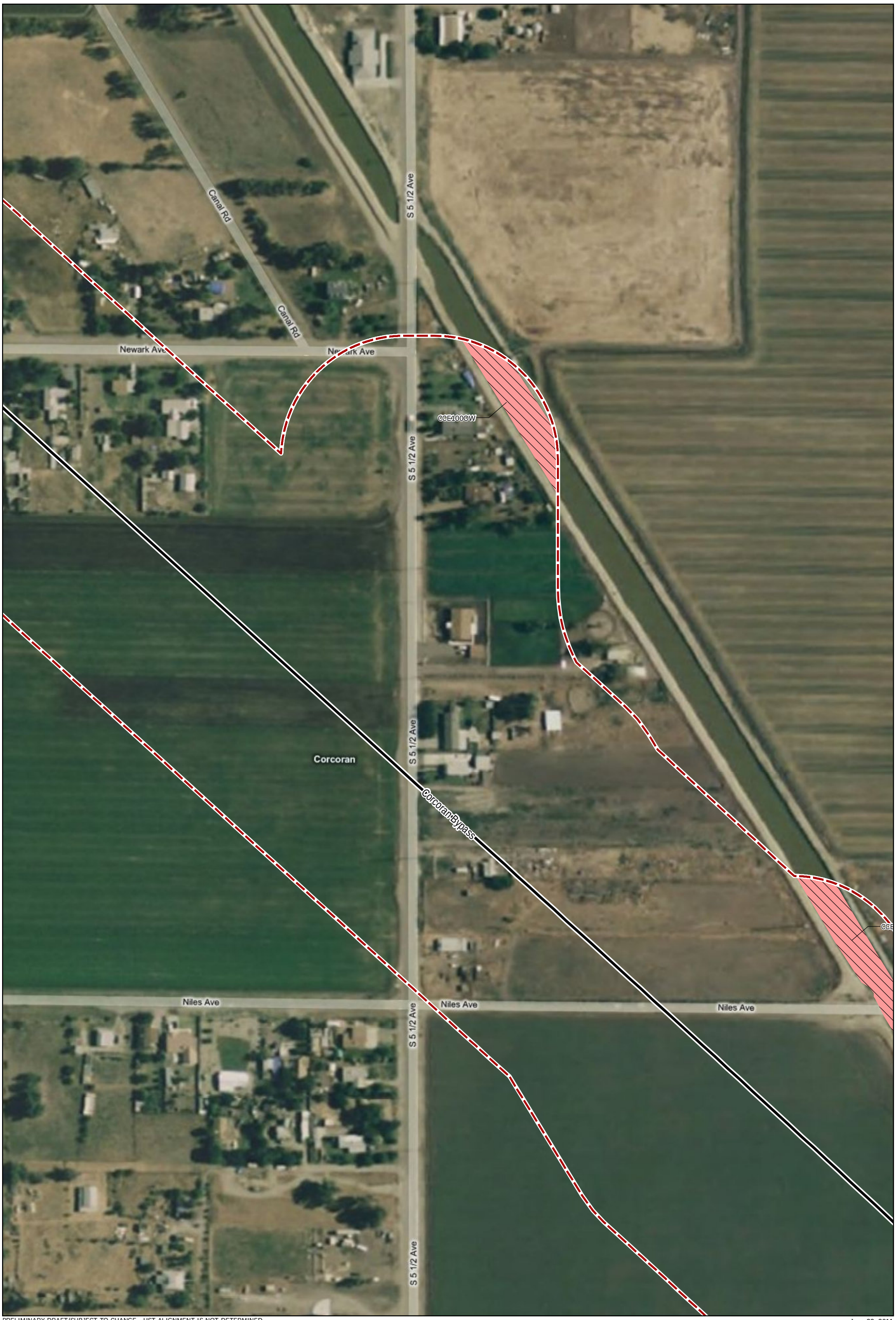

PRELIMINARY DRAFT/SUBJECT TO CHANGE - HST ALIGNMENT IS NOT DETERMINED
Source: URS, 2011

June 22, 2011

N

0 100 200
Feet

0 50 100
Meters

Other waters of the U.S.
- Canal
- Culvert water
- Ditch
- Reservoir
- Retention/Detention basin
- Seasonal riverine

Wetlands
- Seasonal wetland
- Vernal pool
- Vernal pool (potential)
- Vernal swale
- Vernal pool and swale complex

Waters of the State
- Canal
- Ditch
- Riparian

- Upland data point
- Wetland data point
- Alternative alignments
- Image processing, visual image interpretation, and/or transect interpolation
- Wetland study area

Appendix H
Sheet 187
Jurisdictional waters delineation results



PRELIMINARY DRAFT/SUBJECT TO CHANGE - HST ALIGNMENT IS NOT DETERMINED
Source: URS, 2011

June 22, 2011

N

0 100 200
Feet

0 50 100
Meters

Other waters of the U.S.
- Canal
- Culvert water
- Ditch
- Reservoir
- Retention/Detention basin
- Seasonal riverine

Wetlands
- Seasonal wetland
- Vernal pool
- Vernal pool (potential)
- Vernal swale
- Vernal pool and swale complex

Waters of the State
- Canal
- Ditch
- Riparian

- Upland data point
- Wetland data point
- Alternative alignments
- Image processing, visual image interpretation, and/or transect interpolation
- Wetland study area

Appendix H
Sheet 188
Jurisdictional waters delineation results

PRELIMINARY DRAFT/SUBJECT TO CHANGE - HST ALIGNMENT IS NOT DETERMINED
Source: URS, 2011

June 22, 2011

N

0 100 200
Feet

0 50 100
Meters

Other waters of the U.S.
- Canal
- Culvert water
- Ditch
- Reservoir
- Retention/Detention basin
- Seasonal riverine

Wetlands
- Seasonal wetland
- Vernal pool
- Vernal pool (potential)
- Vernal swale
- Vernal pool and swale complex

Waters of the State
- Canal
- Ditch
- Riparian

- Upland data point
- Wetland data point
- Alternative alignments
- Image processing, visual image interpretation, and/or transect interpolation
- Wetland study area

Appendix H
Sheet 189
Jurisdictional waters delineation results

PRELIMINARY DRAFT/SUBJECT TO CHANGE - HST ALIGNMENT IS NOT DETERMINED
Source: URS, 2011

June 22, 2011

N

0 100 200
Feet

0 50 100
Meters

Other waters of the U.S.
- Canal
- Culvert water
- Ditch
- Reservoir
- Retention/Detention basin
- Seasonal riverine

Wetlands
- Seasonal wetland
- Vernal pool
- Vernal pool (potential)
- Vernal swale
- Vernal pool and swale complex

Waters of the State
- Canal
- Ditch
- Riparian

- Upland data point
- Wetland data point
- Alternative alignments
- Image processing, visual image interpretation, and/or transect interpolation
- Wetland study area

Appendix H
Sheet 190
Jurisdictional waters delineation results

PRELIMINARY DRAFT/SUBJECT TO CHANGE - HST ALIGNMENT IS NOT DETERMINED
Source: URS, 2011

June 22, 2011

N

0 100 200
Feet

0 50 100
Meters

Other waters of the U.S.
- Canal
- Culvert water
- Ditch
- Reservoir
- Retention/Detention basin
- Seasonal riverine

Wetlands
- Seasonal wetland
- Vernal pool
- Vernal pool (potential)
- Vernal swale
- Vernal pool and swale complex

Waters of the State
- Canal
- Ditch
- Riparian

- Upland data point
- Wetland data point
- Alternative alignments
- Image processing, visual image interpretation, and/or transect interpolation
- Wetland study area

Appendix H
Sheet 191
Jurisdictional waters delineation results

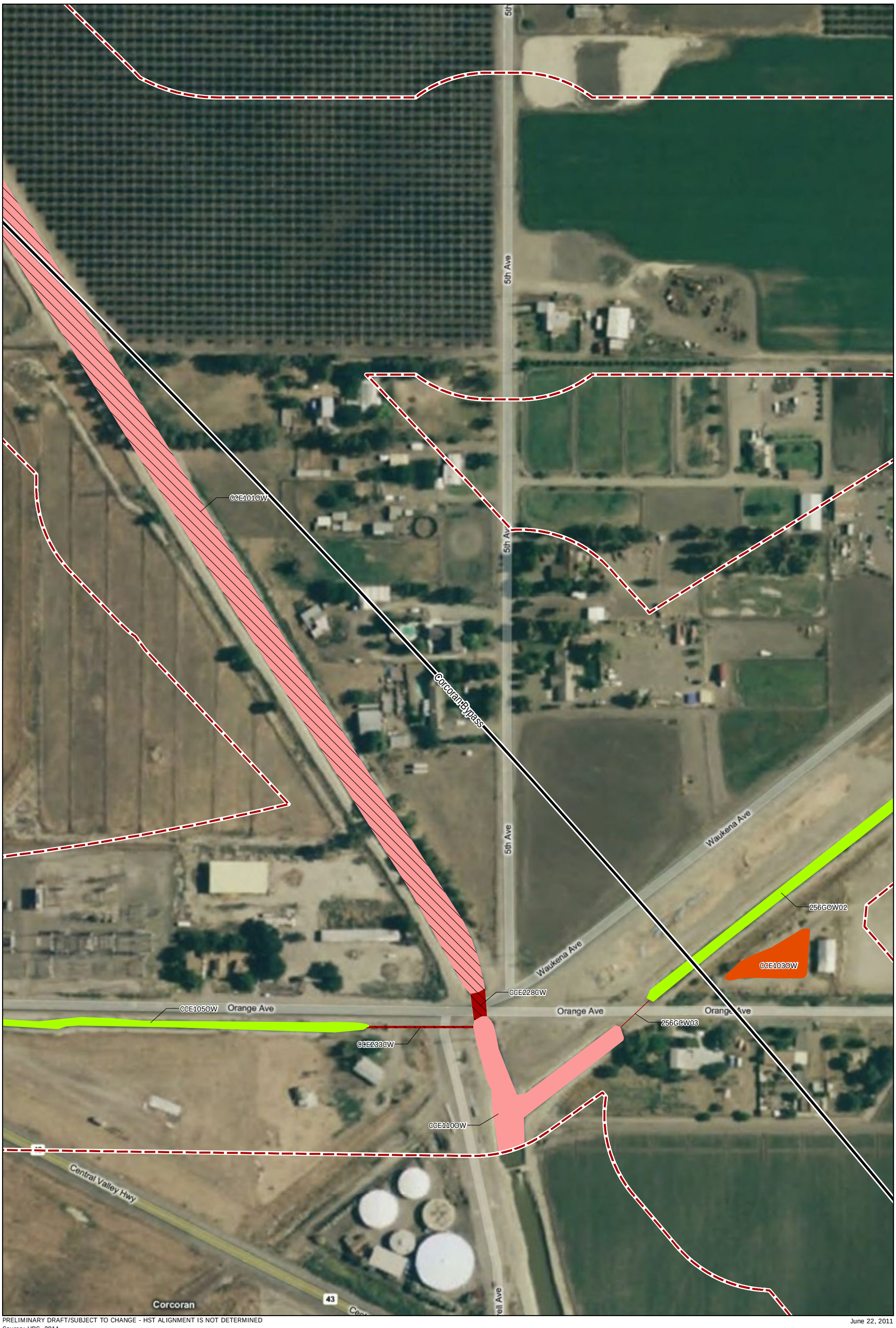

PRELIMINARY DRAFT/SUBJECT TO CHANGE - HST ALIGNMENT IS NOT DETERMINED
Source: URS, 2011

June 22, 2011

N

0 100 200
Feet

0 50 100
Meters

Other waters of the U.S.
- Canal
- Culvert water
- Ditch
- Reservoir
- Retention/Detention basin
- Seasonal riverine

Wetlands
- Seasonal wetland
- Vernal pool
- Vernal pool (potential)
- Vernal swale
- Vernal pool and swale complex

Waters of the State
- Canal
- Ditch
- Riparian

- Upland data point
- Wetland data point
- Alternative alignments
- Image processing, visual image interpretation, and/or transect interpolation
- Wetland study area

Appendix H
Sheet 192
Jurisdictional waters delineation results

PRELIMINARY DRAFT/SUBJECT TO CHANGE - HST ALIGNMENT IS NOT DETERMINED
Source: URS, 2011

June 22, 2011

N

0 100 200
Feet

0 50 100
Meters

Other waters of the U.S.
- Canal
- Culvert water
- Ditch
- Reservoir
- Retention/Detention basin
- Seasonal riverine

Wetlands
- Seasonal wetland
- Vernal pool
- Vernal pool (potential)
- Vernal swale
- Vernal pool and swale complex

Waters of the State
- Canal
- Ditch
- Riparian

- Upland data point
- Wetland data point
- Alternative alignments
- Image processing, visual image interpretation, and/or transect interpolation
- Wetland study area

Appendix H
Sheet 193
Jurisdictional waters delineation results

PRELIMINARY DRAFT/SUBJECT TO CHANGE - HST ALIGNMENT IS NOT DETERMINED
Source: URS, 2011

June 22, 2011

N

0 100 200
Feet

0 50 100
Meters

Other waters of the U.S.
- Canal
- Culvert water
- Ditch
- Reservoir
- Retention/Detention basin
- Seasonal riverine

Wetlands
- Seasonal wetland
- Vernal pool
- Vernal pool (potential)
- Vernal swale
- Vernal pool and swale complex

Waters of the State
- Canal
- Ditch
- Riparian

- Upland data point
- Wetland data point
- Alternative alignments
- Image processing, visual image interpretation, and/or transect interpolation
- Wetland study area

Appendix H
Sheet 194
Jurisdictional waters delineation results

PRELIMINARY DRAFT/SUBJECT TO CHANGE - HST ALIGNMENT IS NOT DETERMINED
Source: URS, 2011

June 22, 2011

N

0 100 200
Feet

0 50 100
Meters

Other waters of the U.S.
- Canal
- Culvert water
- Ditch
- Reservoir
- Retention/Detention basin
- Seasonal riverine

Wetlands
- Seasonal wetland
- Vernal pool
- Vernal pool (potential)
- Vernal swale
- Vernal pool and swale complex

Waters of the State
- Canal
- Ditch
- Riparian

- Upland data point
- Wetland data point
- Alternative alignments
- Image processing, visual image interpretation, and/or transect interpolation
- Wetland study area

Appendix H
Sheet 195
Jurisdictional waters delineation results

PRELIMINARY DRAFT/SUBJECT TO CHANGE - HST ALIGNMENT IS NOT DETERMINED
Source: URS, 2011

June 22, 2011

N

0 100 200
Feet

0 50 100
Meters

Other waters of the U.S.
- Canal
- Culvert water
- Ditch
- Reservoir
- Retention/Detention basin
- Seasonal riverine

Wetlands
- Seasonal wetland
- Vernal pool
- Vernal pool (potential)
- Vernal swale
- Vernal pool and swale complex

Waters of the State
- Canal
- Ditch
- Riparian

- Upland data point
- Wetland data point
- Alternative alignments
- Image processing, visual image interpretation, and/or transect interpolation
- Wetland study area

Appendix H
Sheet 196
Jurisdictional waters delineation results

PRELIMINARY DRAFT/SUBJECT TO CHANGE - HST ALIGNMENT IS NOT DETERMINED
Source: URS, 2011

June 22, 2011

N

0 100 200
Feet

0 50 100
Meters

Other waters of the U.S.
- Canal
- Culvert water
- Ditch
- Reservoir
- Retention/Detention basin
- Seasonal riverine

Wetlands
- Seasonal wetland
- Vernal pool
- Vernal pool (potential)
- Vernal swale
- Vernal pool and swale complex

Waters of the State
- Canal
- Ditch
- Riparian

- Upland data point
- Wetland data point
- Alternative alignments
- Image processing, visual image interpretation, and/or transect interpolation
- Wetland study area

Appendix H
Sheet 197
Jurisdictional waters delineation results

PRELIMINARY DRAFT/SUBJECT TO CHANGE - HST ALIGNMENT IS NOT DETERMINED
Source: URS, 2011

June 22, 2011

N

0 100 200
Feet

0 50 100
Meters

Other waters of the U.S.
- Canal
- Culvert water
- Ditch
- Reservoir
- Retention/Detention basin
- Seasonal riverine

Wetlands
- Seasonal wetland
- Vernal pool
- Vernal pool (potential)
- Vernal swale
- Vernal pool and swale complex

Waters of the State
- Canal
- Ditch
- Riparian

- Upland data point
- Wetland data point
- Alternative alignments
- Image processing, visual image interpretation, and/or transect interpolation
- Wetland study area

Appendix H
Sheet 198
Jurisdictional waters delineation results

PRELIMINARY DRAFT/SUBJECT TO CHANGE - HST ALIGNMENT IS NOT DETERMINED
Source: URS, 2011

June 22, 2011

N

0 100 200
Feet

0 50 100
Meters

Other waters of the U.S.
- Canal
- Culvert water
- Ditch
- Reservoir
- Retention/Detention basin
- Seasonal riverine

Wetlands
- Seasonal wetland
- Vernal pool
- Vernal pool (potential)
- Vernal swale
- Vernal pool and swale complex

Waters of the State
- Canal
- Ditch
- Riparian

- Upland data point
- Wetland data point
- Alternative alignments
- Image processing, visual image interpretation, and/or transect interpolation
- Wetland study area

Appendix H
Sheet 199
Jurisdictional waters delineation results

PRELIMINARY DRAFT/SUBJECT TO CHANGE - HST ALIGNMENT IS NOT DETERMINED
Source: URS, 2011

June 22, 2011

N

0 100 200
Feet

0 50 100
Meters

Other waters of the U.S.
- Canal
- Culvert water
- Ditch
- Reservoir
- Retention/Detention basin
- Seasonal riverine

Wetlands
- Seasonal wetland
- Vernal pool
- Vernal pool (potential)
- Vernal swale
- Vernal pool and swale complex

Waters of the State
- Canal
- Ditch
- Riparian

- Upland data point
- Wetland data point
- Alternative alignments
- Image processing, visual image interpretation, and/or transect interpolation
- Wetland study area

Appendix H
Sheet 200
Jurisdictional waters delineation results



PRELIMINARY DRAFT/SUBJECT TO CHANGE - HST ALIGNMENT IS NOT DETERMINED
Source: URS, 2011

June 22, 2011

N

0 100 200
Feet

0 50 100
Meters

Other waters of the U.S.
- Canal
- Culvert water
- Ditch
- Reservoir
- Retention/Detention basin
- Seasonal riverine

Wetlands
- Seasonal wetland
- Vernal pool
- Vernal pool (potential)
- Vernal swale
- Vernal pool and swale complex

Waters of the State
- Canal
- Ditch
- Riparian

- Upland data point
- Wetland data point
- Alternative alignments
- Image processing, visual image interpretation, and/or transect interpolation
- Wetland study area

Appendix H
Sheet 201
Jurisdictional waters delineation results



PRELIMINARY DRAFT/SUBJECT TO CHANGE - HST ALIGNMENT IS NOT DETERMINED
Source: URS, 2011

June 22, 2011

N

0 100 200
Feet

0 50 100
Meters

Other waters of the U.S.
- Canal
- Culvert water
- Ditch
- Reservoir
- Retention/Detention basin
- Seasonal riverine

Wetlands
- Seasonal wetland
- Vernal pool
- Vernal pool (potential)
- Vernal swale
- Vernal pool and swale complex

Waters of the State
- Canal
- Ditch
- Riparian

- Upland data point
- Wetland data point
- Alternative alignments
- Image processing, visual image interpretation, and/or transect interpolation
- Wetland study area

Appendix H
Sheet 202
Jurisdictional waters delineation results

PRELIMINARY DRAFT/SUBJECT TO CHANGE - HST ALIGNMENT IS NOT DETERMINED
Source: URS, 2011

June 22, 2011

N

0 100 200
Feet

0 50 100
Meters

Other waters of the U.S.
- Canal
- Culvert water
- Ditch
- Reservoir
- Retention/Detention basin
- Seasonal riverine

Wetlands
- Seasonal wetland
- Vernal pool
- Vernal pool (potential)
- Vernal swale
- Vernal pool and swale complex

Waters of the State
- Canal
- Ditch
- Riparian

- Upland data point
- Wetland data point
- Alternative alignments
- Image processing, visual image interpretation, and/or transect interpolation
- Wetland study area

Appendix H
Sheet 203
Jurisdictional waters delineation results

PRELIMINARY DRAFT/SUBJECT TO CHANGE - HST ALIGNMENT IS NOT DETERMINED
Source: URS, 2011

June 22, 2011

N

0 100 200
Feet

0 50 100
Meters

Other waters of the U.S.
- Canal
- Culvert water
- Ditch
- Reservoir
- Retention/Detention basin
- Seasonal riverine

Wetlands
- Seasonal wetland
- Vernal pool
- Vernal pool (potential)
- Vernal swale
- Vernal pool and swale complex

Waters of the State
- Canal
- Ditch
- Riparian

- Upland data point
- Wetland data point
- Alternative alignments
- Image processing, visual image interpretation, and/or transect interpolation
- Wetland study area

Appendix H
Sheet 204
Jurisdictional waters delineation results



PRELIMINARY DRAFT/SUBJECT TO CHANGE - HST ALIGNMENT IS NOT DETERMINED
Source: URS, 2011

June 22, 2011

N

0 100 200
Feet

0 50 100
Meters

Other waters of the U.S.
- Canal
- Culvert water
- Ditch
- Reservoir
- Retention/Detention basin
- Seasonal riverine

Wetlands
- Seasonal wetland
- Vernal pool
- Vernal pool (potential)
- Vernal swale
- Vernal pool and swale complex

Waters of the State
- Canal
- Ditch
- Riparian

- Upland data point
- Wetland data point
- Alternative alignments
- Image processing, visual image interpretation, and/or transect interpolation
- Wetland study area

Appendix H
Sheet 205
Jurisdictional waters delineation results



PRELIMINARY DRAFT/SUBJECT TO CHANGE - HST ALIGNMENT IS NOT DETERMINED
Source: URS, 2011

June 22, 2011

N

0 100 200
Feet

0 50 100
Meters

Other waters of the U.S.
- Canal
- Culvert water
- Ditch
- Reservoir
- Retention/Detention basin
- Seasonal riverine

Wetlands
- Seasonal wetland
- Vernal pool
- Vernal pool (potential)
- Vernal swale
- Vernal pool and swale complex

Waters of the State
- Canal
- Ditch
- Riparian

- Upland data point
- Wetland data point
- Alternative alignments
- Image processing, visual image interpretation, and/or transect interpolation
- Wetland study area

Appendix H
Sheet 206
Jurisdictional waters delineation results

PRELIMINARY DRAFT/SUBJECT TO CHANGE - HST ALIGNMENT IS NOT DETERMINED
Source: URS, 2011

June 22, 2011

N

0 100 200
Feet

0 50 100
Meters

Other waters of the U.S.
- Canal
- Culvert water
- Ditch
- Reservoir
- Retention/Detention basin
- Seasonal riverine

Wetlands
- Seasonal wetland
- Vernal pool
- Vernal pool (potential)
- Vernal swale
- Vernal pool and swale complex

Waters of the State
- Canal
- Ditch
- Riparian

- Upland data point
- Wetland data point
- Alternative alignments
- Image processing, visual image interpretation, and/or transect interpolation
- Wetland study area

Appendix H
Sheet 207
Jurisdictional waters delineation results



PRELIMINARY DRAFT/SUBJECT TO CHANGE - HST ALIGNMENT IS NOT DETERMINED

June 22, 2011

Source: URS, 2011

N

0 100 200
Feet

0 50 100
Meters

Other waters of the U.S.
- Canal
- Culvert water
- Ditch
- Reservoir
- Retention/Detention basin
- Seasonal riverine

Wetlands
- Seasonal wetland
- Vernal pool
- Vernal pool (potential)
- Vernal swale
- Vernal pool and swale complex

Waters of the State
- Canal
- Ditch
- Riparian

- Upland data point
- Wetland data point
- Alternative alignments
- Image processing, visual image interpretation, and/or transect interpolation
- Wetland study area

Appendix H
Sheet 208
Jurisdictional waters delineation results

PRELIMINARY DRAFT/SUBJECT TO CHANGE - HST ALIGNMENT IS NOT DETERMINED
Source: URS, 2011

June 22, 2011

N

0 100 200
Feet

0 50 100
Meters

Other waters of the U.S.
- Canal
- Culvert water
- Ditch
- Reservoir
- Retention/Detention basin
- Seasonal riverine

Wetlands
- Seasonal wetland
- Vernal pool
- Vernal pool (potential)
- Vernal swale
- Vernal pool and swale complex

Waters of the State
- Canal
- Ditch
- Riparian

- Upland data point
- Wetland data point
- Alternative alignments
- Image processing, visual image interpretation, and/or transect interpolation
- Wetland study area

Appendix H
Sheet 209
Jurisdictional waters delineation results

PRELIMINARY DRAFT/SUBJECT TO CHANGE - HST ALIGNMENT IS NOT DETERMINED
Source: URS, 2011

June 22, 2011

N

0 100 200
Feet

0 50 100
Meters

Other waters of the U.S.
- Canal
- Culvert water
- Ditch
- Reservoir
- Retention/Detention basin
- Seasonal riverine

Wetlands
- Seasonal wetland
- Vernal pool
- Vernal pool (potential)
- Vernal swale
- Vernal pool and swale complex

Waters of the State
- Canal
- Ditch
- Riparian

- Upland data point
- Wetland data point
- Alternative alignments
- Image processing, visual image interpretation, and/or transect interpolation
- Wetland study area

Appendix H
Sheet 210
Jurisdictional waters delineation results

PRELIMINARY DRAFT/SUBJECT TO CHANGE - HST ALIGNMENT IS NOT DETERMINED
Source: URS, 2011

June 22, 2011

N

0 100 200
Feet

0 50 100
Meters

Other waters of the U.S.
- Canal
- Culvert water
- Ditch
- Reservoir
- Retention/Detention basin
- Seasonal riverine

Wetlands
- Seasonal wetland
- Vernal pool
- Vernal pool (potential)
- Vernal swale
- Vernal pool and swale complex

Waters of the State
- Canal
- Ditch
- Riparian

- Upland data point
- Wetland data point
- Alternative alignments
- Image processing, visual image interpretation, and/or transect interpolation
- Wetland study area

Appendix H
Sheet 211
Jurisdictional waters delineation results

PRELIMINARY DRAFT/SUBJECT TO CHANGE - HST ALIGNMENT IS NOT DETERMINED
Source: URS, 2011

June 22, 2011

N

0 100 200
Feet

0 50 100
Meters

Other waters of the U.S.
- Canal
- Culvert water
- Ditch
- Reservoir
- Retention/Detention basin
- Seasonal riverine

Wetlands
- Seasonal wetland
- Vernal pool
- Vernal pool (potential)
- Vernal swale
- Vernal pool and swale complex

Waters of the State
- Canal
- Ditch
- Riparian

- Upland data point
- Wetland data point
- Alternative alignments
- Image processing, visual image interpretation, and/or transect interpolation
- Wetland study area

Appendix H
Sheet 212
Jurisdictional waters delineation results

PRELIMINARY DRAFT/SUBJECT TO CHANGE - HST ALIGNMENT IS NOT DETERMINED
Source: URS, 2011

June 22, 2011

N

0 100 200
Feet

0 50 100
Meters

Other waters of the U.S.
- Canal
- Culvert water
- Ditch
- Reservoir
- Retention/Detention basin
- Seasonal riverine

Wetlands
- Seasonal wetland
- Vernal pool
- Vernal pool (potential)
- Vernal swale
- Vernal pool and swale complex

Waters of the State
- Canal
- Ditch
- Riparian

- Upland data point
- Wetland data point
- Alternative alignments
- Image processing, visual image interpretation, and/or transect interpolation
- Wetland study area

Appendix H
Sheet 213
Jurisdictional waters delineation results



PRELIMINARY DRAFT/SUBJECT TO CHANGE - HST ALIGNMENT IS NOT DETERMINED
Source: URS, 2011

June 22, 2011

N

0 100 200
Feet

0 50 100
Meters

Other waters of the U.S.
- Canal
- Culvert water
- Ditch
- Reservoir
- Retention/Detention basin
- Seasonal riverine

Wetlands
- Seasonal wetland
- Vernal pool
- Vernal pool (potential)
- Vernal swale
- Vernal pool and swale complex

Waters of the State
- Canal
- Ditch
- Riparian

- Upland data point
- Wetland data point
- Alternative alignments
- Image processing, visual image interpretation, and/or transect interpolation
- Wetland study area

Appendix H
Sheet 214
Jurisdictional waters delineation results

PRELIMINARY DRAFT/SUBJECT TO CHANGE - HST ALIGNMENT IS NOT DETERMINED
Source: URS, 2011

June 22, 2011

N

0 100 200
Feet

0 50 100
Meters

Other waters of the U.S.
- Canal
- Culvert water
- Ditch
- Reservoir
- Retention/Detention basin
- Seasonal riverine

Wetlands
- Seasonal wetland
- Vernal pool
- Vernal pool (potential)
- Vernal swale
- Vernal pool and swale complex

Waters of the State
- Canal
- Ditch
- Riparian

- Upland data point
- Wetland data point
- Alternative alignments
- Image processing, visual image interpretation, and/or transect interpolation
- Wetland study area

Appendix H
Sheet 215
Jurisdictional waters delineation results

PRELIMINARY DRAFT/SUBJECT TO CHANGE - HST ALIGNMENT IS NOT DETERMINED
Source: URS, 2011

June 22, 2011

N

0 100 200
Feet

0 50 100
Meters

Other waters of the U.S.
- Canal
- Culvert water
- Ditch
- Reservoir
- Retention/Detention basin
- Seasonal riverine

Wetlands
- Seasonal wetland
- Vernal pool
- Vernal pool (potential)
- Vernal swale
- Vernal pool and swale complex

Waters of the State
- Canal
- Ditch
- Riparian

- Upland data point
- Wetland data point
- Alternative alignments
- Image processing, visual image interpretation, and/or transect interpolation
- Wetland study area

Appendix H
Sheet 216
Jurisdictional waters delineation results

PRELIMINARY DRAFT/SUBJECT TO CHANGE - HST ALIGNMENT IS NOT DETERMINED
Source: URS, 2011

June 22, 2011

N

0 100 200
Feet

0 50 100
Meters

Other waters of the U.S.
- Canal
- Culvert water
- Ditch
- Reservoir
- Retention/Detention basin
- Seasonal riverine

Wetlands
- Seasonal wetland
- Vernal pool
- Vernal pool (potential)
- Vernal swale
- Vernal pool and swale complex

Waters of the State
- Canal
- Ditch
- Riparian

- Upland data point
- Wetland data point
- Alternative alignments
- Image processing, visual image interpretation, and/or transect interpolation
- Wetland study area

Appendix H
Sheet 217
Jurisdictional waters delineation results

PRELIMINARY DRAFT/SUBJECT TO CHANGE - HST ALIGNMENT IS NOT DETERMINED
Source: URS, 2011

June 22, 2011

N

0 100 200
Feet

0 50 100
Meters

Other waters of the U.S.
- Canal
- Culvert water
- Ditch
- Reservoir
- Retention/Detention basin
- Seasonal riverine

Wetlands
- Seasonal wetland
- Vernal pool
- Vernal pool (potential)
- Vernal swale
- Vernal pool and swale complex

Waters of the State
- Canal
- Ditch
- Riparian

- Upland data point
- Wetland data point
- Alternative alignments
- Image processing, visual image interpretation, and/or transect interpolation
- Wetland study area

Appendix H
Sheet 218
Jurisdictional waters delineation results

PRELIMINARY DRAFT/SUBJECT TO CHANGE - HST ALIGNMENT IS NOT DETERMINED
Source: URS, 2011

June 22, 2011

N

0 100 200
Feet

0 50 100
Meters

Other waters of the U.S.
- Canal
- Culvert water
- Ditch
- Reservoir
- Retention/Detention basin
- Seasonal riverine

Wetlands
- Seasonal wetland
- Vernal pool
- Vernal pool (potential)
- Vernal swale
- Vernal pool and swale complex

Waters of the State
- Canal
- Ditch
- Riparian

- Upland data point
- Wetland data point
- Alternative alignments
- Image processing, visual image interpretation, and/or transect interpolation
- Wetland study area

Appendix H
Sheet 219
Jurisdictional waters delineation results

PRELIMINARY DRAFT/SUBJECT TO CHANGE - HST ALIGNMENT IS NOT DETERMINED
Source: URS, 2011

June 22, 2011

Other waters of the U.S.
- Canal
- Culvert water
- Ditch
- Reservoir
- Retention/Detention basin
- Seasonal riverine

Wetlands
- Seasonal wetland
- Vernal pool
- Vernal pool (potential)
- Vernal swale
- Vernal pool and swale complex

Waters of the State
- Canal
- Ditch
- Riparian

- Upland data point
- Wetland data point
- Alternative alignments
- Image processing, visual image interpretation, and/or transect interpolation
- Wetland study area

Appendix H
Sheet 220
Jurisdictional waters delineation results

PRELIMINARY DRAFT/SUBJECT TO CHANGE - HST ALIGNMENT IS NOT DETERMINED
Source: URS, 2011

June 22, 2011

N

0 100 200
Feet

0 50 100
Meters

Other waters of the U.S.
- Canal
- Culvert water
- Ditch
- Reservoir
- Retention/Detention basin
- Seasonal riverine

Wetlands
- Seasonal wetland
- Vernal pool
- Vernal pool (potential)
- Vernal swale
- Vernal pool and swale complex

Waters of the State
- Canal
- Ditch
- Riparian

- Upland data point
- Wetland data point
- Alternative alignments
- Image processing, visual image interpretation, and/or transect interpolation
- Wetland study area

Appendix H
Sheet 221
Jurisdictional waters delineation results

PRELIMINARY DRAFT/SUBJECT TO CHANGE - HST ALIGNMENT IS NOT DETERMINED
Source: URS, 2011

June 22, 2011

N

0 100 200
Feet

0 50 100
Meters

Other waters of the U.S.
- Canal
- Culvert water
- Ditch
- Reservoir
- Retention/Detention basin
- Seasonal riverine

Wetlands
- Seasonal wetland
- Vernal pool
- Vernal pool (potential)
- Vernal swale
- Vernal pool and swale complex

Waters of the State
- Canal
- Ditch
- Riparian

- Upland data point
- Wetland data point
- Alternative alignments
- Image processing, visual image interpretation, and/or transect interpolation
- Wetland study area

Appendix H
Sheet 222
Jurisdictional waters delineation results



PRELIMINARY DRAFT/SUBJECT TO CHANGE - HST ALIGNMENT IS NOT DETERMINED
Source: URS, 2011

June 22, 2011

N

0 100 200
Feet

0 50 100
Meters

Other waters of the U.S.
- Canal
- Culvert water
- Ditch
- Reservoir
- Retention/Detention basin
- Seasonal riverine

Wetlands
- Seasonal wetland
- Vernal pool
- Vernal pool (potential)
- Vernal swale
- Vernal pool and swale complex

Waters of the State
- Canal
- Ditch
- Riparian

- Upland data point
- Wetland data point
- Alternative alignments
- Image processing, visual image interpretation, and/or transect interpolation
- Wetland study area

Appendix H
Sheet 223
Jurisdictional waters delineation results



PRELIMINARY DRAFT/SUBJECT TO CHANGE - HST ALIGNMENT IS NOT DETERMINED
Source: URS, 2011

June 22, 2011

N

0 100 200
Feet

0 50 100
Meters

Other waters of the U.S.
- Canal
- Culvert water
- Ditch
- Reservoir
- Retention/Detention basin
- Seasonal riverine

Wetlands
- Seasonal wetland
- Vernal pool
- Vernal pool (potential)
- Vernal swale
- Vernal pool and swale complex

Waters of the State
- Canal
- Ditch
- Riparian

- Upland data point
- Wetland data point
- Alternative alignments
- Image processing, visual image interpretation, and/or transect interpolation
- Wetland study area

Appendix H
Sheet 224
Jurisdictional waters delineation results

PRELIMINARY DRAFT/SUBJECT TO CHANGE - HST ALIGNMENT IS NOT DETERMINED
Source: URS, 2011

June 22, 2011

N

0 100 200
Feet

0 50 100
Meters

Other waters of the U.S.
- Canal
- Culvert water
- Ditch
- Reservoir
- Retention/Detention basin
- Seasonal riverine

Wetlands
- Seasonal wetland
- Vernal pool
- Vernal pool (potential)
- Vernal swale
- Vernal pool and swale complex

Waters of the State
- Canal
- Ditch
- Riparian

- Upland data point
- Wetland data point
- Alternative alignments
- Image processing, visual image interpretation, and/or transect interpolation
- Wetland study area

Appendix H
Sheet 225
Jurisdictional waters delineation results

PRELIMINARY DRAFT/SUBJECT TO CHANGE - HST ALIGNMENT IS NOT DETERMINED
Source: URS, 2011

June 22, 2011

N

0 100 200
Feet

0 50 100
Meters

Other waters of the U.S.
- Canal
- Culvert water
- Ditch
- Reservoir
- Retention/Detention basin
- Seasonal riverine

Wetlands
- Seasonal wetland
- Vernal pool
- Vernal pool (potential)
- Vernal swale
- Vernal pool and swale complex

Waters of the State
- Canal
- Ditch
- Riparian

- Upland data point
- Wetland data point
- Alternative alignments
- Image processing, visual image interpretation, and/or transect interpolation
- Wetland study area

Appendix H
Sheet 226
Jurisdictional waters delineation results



PRELIMINARY DRAFT/SUBJECT TO CHANGE - HST ALIGNMENT IS NOT DETERMINED
Source: URS, 2011

June 22, 2011

N

0 100 200
Feet

0 50 100
Meters

Other waters of the U.S.
- Canal
- Culvert water
- Ditch
- Reservoir
- Retention/Detention basin
- Seasonal riverine

Wetlands
- Seasonal wetland
- Vernal pool
- Vernal pool (potential)
- Vernal swale
- Vernal pool and swale complex

Waters of the State
- Canal
- Ditch
- Riparian

- Upland data point
- Wetland data point
- Alternative alignments
- Image processing, visual image interpretation, and/or transect interpolation
- Wetland study area

Appendix H
Sheet 227
Jurisdictional waters delineation results

PRELIMINARY DRAFT/SUBJECT TO CHANGE - HST ALIGNMENT IS NOT DETERMINED
Source: URS, 2011

June 22, 2011

N

0 100 200
Feet

0 50 100
Meters

Other waters of the U.S.
- Canal
- Culvert water
- Ditch
- Reservoir
- Retention/Detention basin
- Seasonal riverine

Wetlands
- Seasonal wetland
- Vernal pool
- Vernal pool (potential)
- Vernal swale
- Vernal pool and swale complex

Waters of the State
- Canal
- Ditch
- Riparian

- Upland data point
- Wetland data point
- Alternative alignments
- Image processing, visual image interpretation, and/or transect interpolation
- Wetland study area

Appendix H
Sheet 228
Jurisdictional waters delineation results



PRELIMINARY DRAFT/SUBJECT TO CHANGE - HST ALIGNMENT IS NOT DETERMINED
Source: URS, 2011

June 22, 2011

N

0 100 200
Feet

0 50 100
Meters

Other waters of the U.S.
- Canal
- Culvert water
- Ditch
- Reservoir
- Retention/Detention basin
- Seasonal riverine

Wetlands
- Seasonal wetland
- Vernal pool
- Vernal pool (potential)
- Vernal swale
- Vernal pool and swale complex

Waters of the State
- Canal
- Ditch
- Riparian

- Upland data point
- Wetland data point
- Alternative alignments
- Image processing, visual image interpretation, and/or transect interpolation
- Wetland study area

Appendix H
Sheet 229
Jurisdictional waters delineation results

PRELIMINARY DRAFT/SUBJECT TO CHANGE - HST ALIGNMENT IS NOT DETERMINED
Source: URS, 2011

June 22, 2011

N

0 100 200
Feet

0 50 100
Meters

Other waters of the U.S.
- Canal
- Culvert water
- Ditch
- Reservoir
- Retention/Detention basin
- Seasonal riverine

Wetlands
- Seasonal wetland
- Vernal pool
- Vernal pool (potential)
- Vernal swale
- Vernal pool and swale complex

Waters of the State
- Canal
- Ditch
- Riparian

- Upland data point
- Wetland data point
- Alternative alignments
- Image processing, visual image interpretation, and/or transect interpolation
- Wetland study area

Appendix H
Sheet 230
Jurisdictional waters delineation results

PRELIMINARY DRAFT/SUBJECT TO CHANGE - HST ALIGNMENT IS NOT DETERMINED
Source: URS, 2011

June 22, 2011

N

0 100 200
Feet

0 50 100
Meters

Other waters of the U.S.
- Canal
- Culvert water
- Ditch
- Reservoir
- Retention/Detention basin
- Seasonal riverine

Wetlands
- Seasonal wetland
- Vernal pool
- Vernal pool (potential)
- Vernal swale
- Vernal pool and swale complex

Waters of the State
- Canal
- Ditch
- Riparian

- Upland data point
- Wetland data point
- Alternative alignments
- Image processing, visual image interpretation, and/or transect interpolation
- Wetland study area

Appendix H
Sheet 231
Jurisdictional waters delineation results

PRELIMINARY DRAFT/SUBJECT TO CHANGE - HST ALIGNMENT IS NOT DETERMINED

June 22, 2011

Source: URS, 2011

N

0 100 200
Feet

0 50 100
Meters

Other waters of the U.S.
- Canal
- Culvert water
- Ditch
- Reservoir
- Retention/Detention basin
- Seasonal riverine

Wetlands
- Seasonal wetland
- Vernal pool
- Vernal pool (potential)
- Vernal swale
- Vernal pool and swale complex

Waters of the State
- Canal
- Ditch
- Riparian

- Upland data point
- Wetland data point
- Alternative alignments
- Image processing, visual image interpretation, and/or transect interpolation
- Wetland study area

Appendix H
Sheet 232
Jurisdictional waters delineation results

PRELIMINARY DRAFT/SUBJECT TO CHANGE - HST ALIGNMENT IS NOT DETERMINED
Source: URS, 2011

June 22, 2011

N

0 100 200
Feet

0 50 100
Meters

Other waters of the U.S.
- Canal
- Culvert water
- Ditch
- Reservoir
- Retention/Detention basin
- Seasonal riverine

Wetlands
- Seasonal wetland
- Vernal pool
- Vernal pool (potential)
- Vernal swale
- Vernal pool and swale complex

Waters of the State
- Canal
- Ditch
- Riparian

- Upland data point
- Wetland data point
- Alternative alignments
- Image processing, visual image interpretation, and/or transect interpolation
- Wetland study area

Appendix H
Sheet 233
Jurisdictional waters delineation results

PRELIMINARY DRAFT/SUBJECT TO CHANGE - HST ALIGNMENT IS NOT DETERMINED
Source: URS, 2011

June 22, 2011

N

0 100 200
Feet

0 50 100
Meters

Other waters of the U.S.
- Canal
- Culvert water
- Ditch
- Reservoir
- Retention/Detention basin
- Seasonal riverine

Wetlands
- Seasonal wetland
- Vernal pool
- Vernal pool (potential)
- Vernal swale
- Vernal pool and swale complex

Waters of the State
- Canal
- Ditch
- Riparian

- Upland data point
- Wetland data point
- Alternative alignments
- Image processing, visual image interpretation, and/or transect interpolation
- Wetland study area

Appendix H
Sheet 234
Jurisdictional waters delineation results

PRELIMINARY DRAFT/SUBJECT TO CHANGE - HST ALIGNMENT IS NOT DETERMINED
Source: URS, 2011

June 22, 2011

N

0 100 200
Feet

0 50 100
Meters

Other waters of the U.S.
- Canal
- Culvert water
- Ditch
- Reservoir
- Retention/Detention basin
- Seasonal riverine

Wetlands
- Seasonal wetland
- Vernal pool
- Vernal pool (potential)
- Vernal swale
- Vernal pool and swale complex

Waters of the State
- Canal
- Ditch
- Riparian

- Upland data point
- Wetland data point
- Alternative alignments
- Image processing, visual image interpretation, and/or transect interpolation
- Wetland study area

Appendix H
Sheet 235
Jurisdictional waters delineation results



PRELIMINARY DRAFT/SUBJECT TO CHANGE - HST ALIGNMENT IS NOT DETERMINED
Source: URS, 2011

June 22, 2011

N

0 100 200
Feet

0 50 100
Meters

Other waters of the U.S.
- Canal
- Culvert water
- Ditch
- Reservoir
- Retention/Detention basin
- Seasonal riverine

Wetlands
- Seasonal wetland
- Vernal pool
- Vernal pool (potential)
- Vernal swale
- Vernal pool and swale complex

Waters of the State
- Canal
- Ditch
- Riparian

- Upland data point
- Wetland data point
- Alternative alignments
- Image processing, visual image interpretation, and/or transect interpolation
- Wetland study area

Appendix H
Sheet 236
Jurisdictional waters delineation results

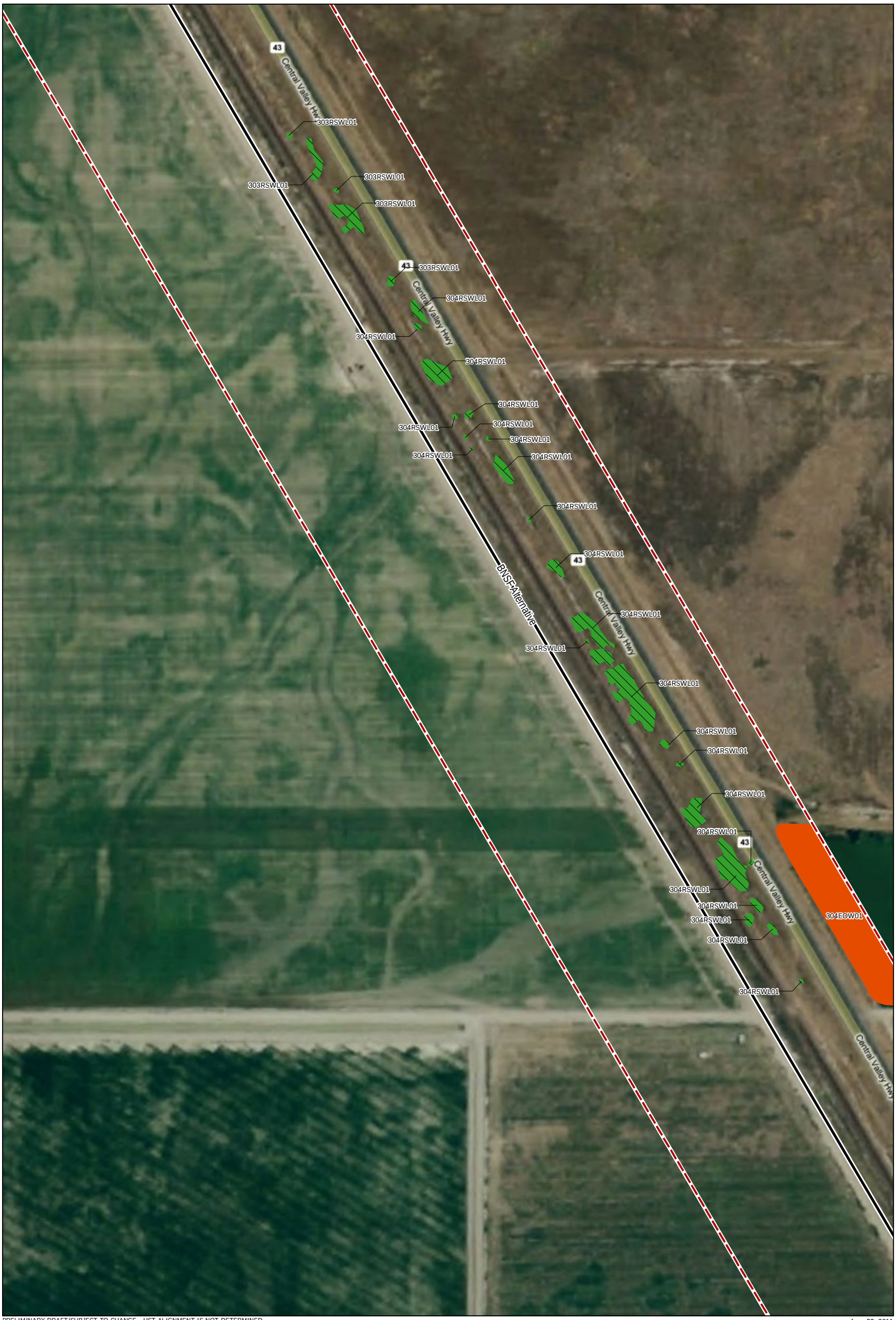

PRELIMINARY DRAFT/SUBJECT TO CHANGE - HST ALIGNMENT IS NOT DETERMINED
Source: URS, 2011

June 22, 2011

N

0 100 200
Feet

0 50 100
Meters

Other waters of the U.S.
- Canal
- Culvert water
- Ditch
- Reservoir
- Retention/Detention basin
- Seasonal riverine

Wetlands
- Seasonal wetland
- Vernal pool
- Vernal pool (potential)
- Vernal swale
- Vernal pool and swale complex

Waters of the State
- Canal
- Ditch
- Riparian

- Upland data point
- Wetland data point
- Alternative alignments
- Image processing, visual image interpretation, and/or transect interpolation
- Wetland study area

Appendix H
Sheet 237
Jurisdictional waters delineation results

PRELIMINARY DRAFT/SUBJECT TO CHANGE - HST ALIGNMENT IS NOT DETERMINED
Source: URS, 2011

June 22, 2011

N

0 100 200
Feet

0 50 100
Meters

Other waters of the U.S.
- Canal
- Culvert water
- Ditch
- Reservoir
- Retention/Detention basin
- Seasonal riverine

Wetlands
- Seasonal wetland
- Vernal pool
- Vernal pool (potential)
- Vernal swale
- Vernal pool and swale complex

Waters of the State
- Canal
- Ditch
- Riparian

- Upland data point
- Wetland data point
- Alternative alignments
- Image processing, visual image interpretation, and/or transect interpolation
- Wetland study area

Appendix H
Sheet 238
Jurisdictional waters delineation results

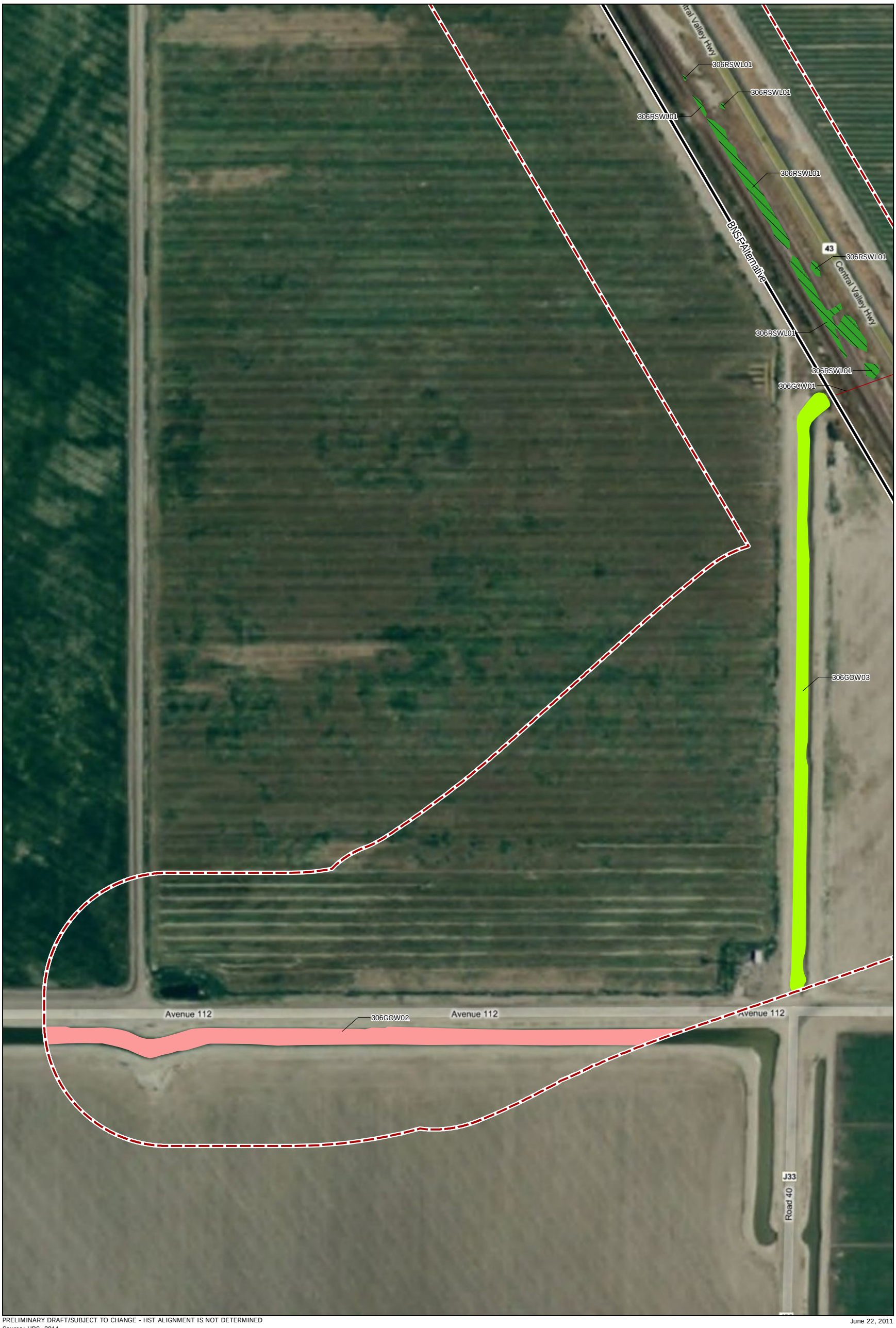

PRELIMINARY DRAFT/SUBJECT TO CHANGE - HST ALIGNMENT IS NOT DETERMINED
Source: URS, 2011

June 22, 2011

N

0 100 200
Feet

0 50 100
Meters

Other waters of the U.S.
- Canal
- Culvert water
- Ditch
- Reservoir
- Retention/Detention basin
- Seasonal riverine

Wetlands
- Seasonal wetland
- Vernal pool
- Vernal pool (potential)
- Vernal swale
- Vernal pool and swale complex

Waters of the State
- Canal
- Ditch
- Riparian

- Upland data point
- Wetland data point
- Alternative alignments
- Image processing, visual image interpretation, and/or transect interpolation
- Wetland study area

Appendix H
Sheet 239
Jurisdictional waters delineation results

PRELIMINARY DRAFT/SUBJECT TO CHANGE - HST ALIGNMENT IS NOT DETERMINED
Source: URS, 2011

June 22, 2011

N

0 100 200
Feet

0 50 100
Meters

Other waters of the U.S.
- Canal
- Culvert water
- Ditch
- Reservoir
- Retention/Detention basin
- Seasonal riverine

Wetlands
- Seasonal wetland
- Vernal pool
- Vernal pool (potential)
- Vernal swale
- Vernal pool and swale complex

Waters of the State
- Canal
- Ditch
- Riparian

- Upland data point
- Wetland data point
- Alternative alignments
- Image processing, visual image interpretation, and/or transect interpolation
- Wetland study area

Appendix H
Sheet 240
Jurisdictional waters delineation results

PRELIMINARY DRAFT/SUBJECT TO CHANGE - HST ALIGNMENT IS NOT DETERMINED
Source: URS, 2011

June 22, 2011

N

0 100 200
Feet

0 50 100
Meters

Other waters of the U.S.
- Canal
- Culvert water
- Ditch
- Reservoir
- Retention/Detention basin
- Seasonal riverine

Wetlands
- Seasonal wetland
- Vernal pool
- Vernal pool (potential)
- Vernal swale
- Vernal pool and swale complex

Waters of the State
- Canal
- Ditch
- Riparian

- Upland data point
- Wetland data point
- Alternative alignments
- Image processing, visual image interpretation, and/or transect interpolation
- Wetland study area

Appendix H
Sheet 241
Jurisdictional waters delineation results

PRELIMINARY DRAFT/SUBJECT TO CHANGE - HST ALIGNMENT IS NOT DETERMINED
Source: URS, 2011

June 22, 2011

N

0 100 200
Feet

0 50 100
Meters

Other waters of the U.S.
- Canal
- Culvert water
- Ditch
- Reservoir
- Retention/Detention basin
- Seasonal riverine

Wetlands
- Seasonal wetland
- Vernal pool
- Vernal pool (potential)
- Vernal swale
- Vernal pool and swale complex

Waters of the State
- Canal
- Ditch
- Riparian

- Upland data point
- Wetland data point
- Alternative alignments
- Image processing, visual image interpretation, and/or transect interpolation
- Wetland study area

Appendix H
Sheet 242
Jurisdictional waters delineation results

PRELIMINARY DRAFT/SUBJECT TO CHANGE - HST ALIGNMENT IS NOT DETERMINED
Source: URS, 2011

June 22, 2011

N

0 100 200
Feet

0 50 100
Meters

Other waters of the U.S.
- Canal
- Culvert water
- Ditch
- Reservoir
- Retention/Detention basin
- Seasonal riverine

Wetlands
- Seasonal wetland
- Vernal pool
- Vernal pool (potential)
- Vernal swale
- Vernal pool and swale complex

Waters of the State
- Canal
- Ditch
- Riparian

- Upland data point
- Wetland data point
- Alternative alignments
- Image processing, visual image interpretation, and/or transect interpolation
- Wetland study area

Appendix H
Sheet 243
Jurisdictional waters delineation results

PRELIMINARY DRAFT/SUBJECT TO CHANGE - HST ALIGNMENT IS NOT DETERMINED
Source: URS, 2011

June 22, 2011

N

0 100 200
Feet

0 50 100
Meters

Other waters of the U.S.
- Canal
- Culvert water
- Ditch
- Reservoir
- Retention/Detention basin
- Seasonal riverine

Wetlands
- Seasonal wetland
- Vernal pool
- Vernal pool (potential)
- Vernal swale
- Vernal pool and swale complex

Waters of the State
- Canal
- Ditch
- Riparian

- Upland data point
- Wetland data point
- Alternative alignments
- Image processing, visual image interpretation, and/or transect interpolation
- Wetland study area

Appendix H
Sheet 244
Jurisdictional waters delineation results

PRELIMINARY DRAFT/SUBJECT TO CHANGE - HST ALIGNMENT IS NOT DETERMINED
Source: URS, 2011

June 22, 2011

N

0 100 200
Feet

0 50 100
Meters

Other waters of the U.S.
- Canal
- Culvert water
- Ditch
- Reservoir
- Retention/Detention basin
- Seasonal riverine

Wetlands
- Seasonal wetland
- Vernal pool
- Vernal pool (potential)
- Vernal swale
- Vernal pool and swale complex

Waters of the State
- Canal
- Ditch
- Riparian

- Upland data point
- Wetland data point
- Alternative alignments
- Image processing, visual image interpretation, and/or transect interpolation
- Wetland study area

Appendix H
Sheet 245
Jurisdictional waters delineation results

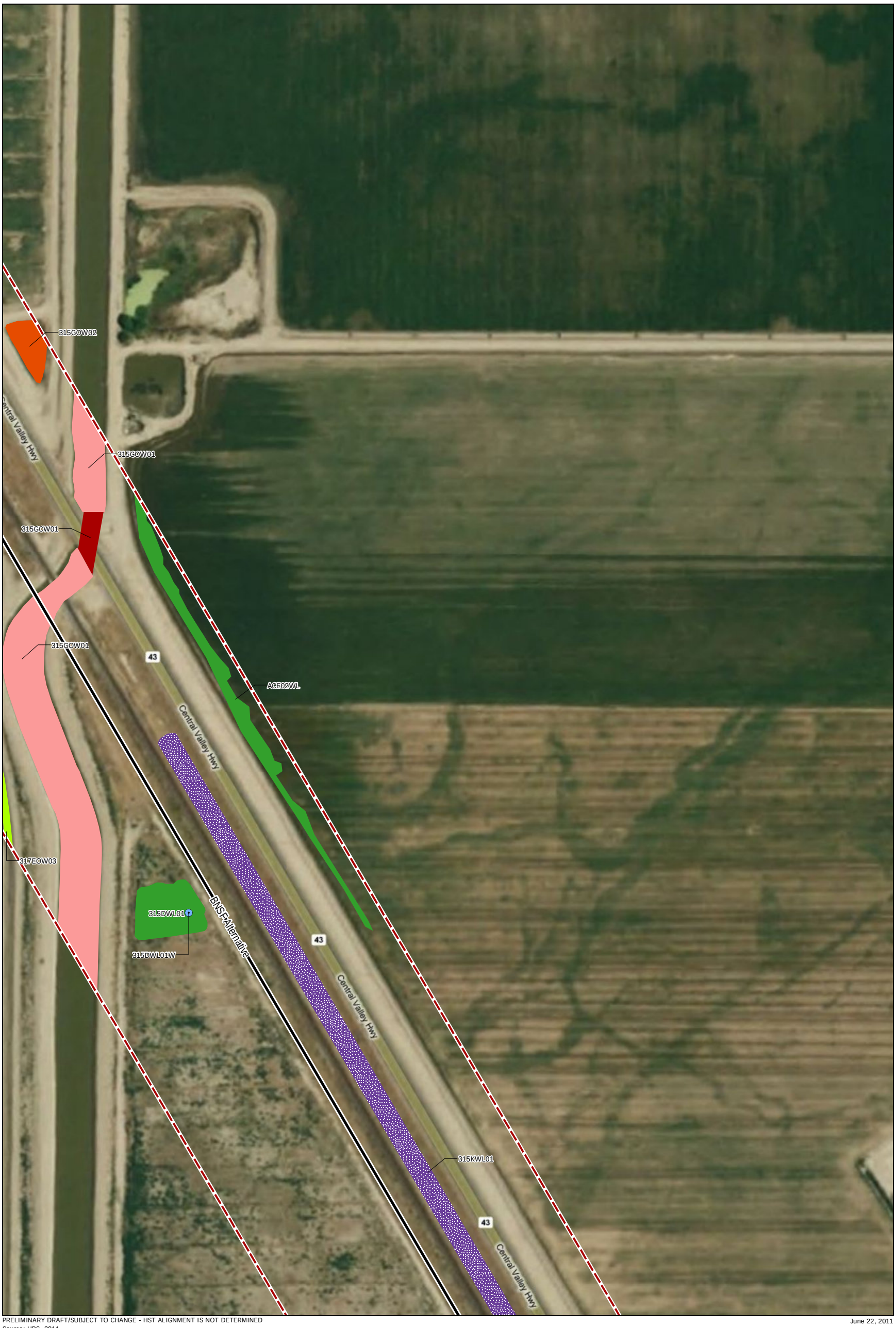

PRELIMINARY DRAFT/SUBJECT TO CHANGE - HST ALIGNMENT IS NOT DETERMINED
Source: URS, 2011

June 22, 2011

N

0 100 200
Feet

0 50 100
Meters

Other waters of the U.S.
- Canal
- Culvert water
- Ditch
- Reservoir
- Retention/Detention basin
- Seasonal riverine

Wetlands
- Seasonal wetland
- Vernal pool
- Vernal pool (potential)
- Vernal swale
- Vernal pool and swale complex

Waters of the State
- Canal
- Ditch
- Riparian

- Upland data point
- Wetland data point
- Alternative alignments
- Image processing, visual image interpretation, and/or transect interpolation
- Wetland study area

Appendix H
Sheet 246
Jurisdictional waters delineation results



PRELIMINARY DRAFT/SUBJECT TO CHANGE - HST ALIGNMENT IS NOT DETERMINED
Source: URS, 2011

June 22, 2011

N

0 100 200
Feet

0 50 100
Meters

Other waters of the U.S.
- Canal
- Culvert water
- Ditch
- Reservoir
- Retention/Detention basin
- Seasonal riverine

Wetlands
- Seasonal wetland
- Vernal pool
- Vernal pool (potential)
- Vernal swale
- Vernal pool and swale complex

Waters of the State
- Canal
- Ditch
- Riparian

- Upland data point
- Wetland data point
- Alternative alignments
- Image processing, visual image interpretation, and/or transect interpolation
- Wetland study area

Appendix H
Sheet 247
Jurisdictional waters delineation results



PRELIMINARY DRAFT/SUBJECT TO CHANGE - HST ALIGNMENT IS NOT DETERMINED
Source: URS, 2011

June 22, 2011

N

0 100 200
Feet

0 50 100
Meters

Other waters of the U.S.
- Canal
- Culvert water
- Ditch
- Reservoir
- Retention/Detention basin
- Seasonal riverine

Wetlands
- Seasonal wetland
- Vernal pool
- Vernal pool (potential)
- Vernal swale
- Vernal pool and swale complex

Waters of the State
- Canal
- Ditch
- Riparian

- Upland data point
- Wetland data point
- Alternative alignments
- Image processing, visual image interpretation, and/or transect interpolation
- Wetland study area

Appendix H
Sheet 248
Jurisdictional waters delineation results

PRELIMINARY DRAFT/SUBJECT TO CHANGE - HST ALIGNMENT IS NOT DETERMINED
Source: URS, 2011

June 22, 2011

N

0 100 200
Feet

0 50 100
Meters

Other waters of the U.S.
- Canal
- Culvert water
- Ditch
- Reservoir
- Retention/Detention basin
- Seasonal riverine

Wetlands
- Seasonal wetland
- Vernal pool
- Vernal pool (potential)
- Vernal swale
- Vernal pool and swale complex

Waters of the State
- Canal
- Ditch
- Riparian

- Upland data point
- Wetland data point
- Alternative alignments
- Image processing, visual image interpretation, and/or transect interpolation
- Wetland study area

Appendix H
Sheet 249
Jurisdictional waters delineation results

PRELIMINARY DRAFT/SUBJECT TO CHANGE - HST ALIGNMENT IS NOT DETERMINED
Source: URS, 2011

June 22, 2011

N

0 100 200
Feet

0 50 100
Meters

Other waters of the U.S.
- Canal
- Culvert water
- Ditch
- Reservoir
- Retention/Detention basin
- Seasonal riverine

Wetlands
- Seasonal wetland
- Vernal pool
- Vernal pool (potential)
- Vernal swale
- Vernal pool and swale complex

Waters of the State
- Canal
- Ditch
- Riparian

- Upland data point
- Wetland data point
- Alternative alignments
- Image processing, visual image interpretation, and/or transect interpolation
- Wetland study area

Appendix H
Sheet 250
Jurisdictional waters delineation results

PRELIMINARY DRAFT/SUBJECT TO CHANGE - HST ALIGNMENT IS NOT DETERMINED
Source: URS, 2011

June 22, 2011

N

0 100 200
Feet

0 50 100
Meters

Other waters of the U.S.
- Canal
- Culvert water
- Ditch
- Reservoir
- Retention/Detention basin
- Seasonal riverine

Wetlands
- Seasonal wetland
- Vernal pool
- Vernal pool (potential)
- Vernal swale
- Vernal pool and swale complex

Waters of the State
- Canal
- Ditch
- Riparian

- Upland data point
- Wetland data point
- Alternative alignments
- Image processing, visual image interpretation, and/or transect interpolation
- Wetland study area

Appendix H
Sheet 251
Jurisdictional waters delineation results

PRELIMINARY DRAFT/SUBJECT TO CHANGE - HST ALIGNMENT IS NOT DETERMINED
Source: URS, 2011

June 22, 2011

N

0 100 200
Feet

0 50 100
Meters

Other waters of the U.S.
- Canal
- Culvert water
- Ditch
- Reservoir
- Retention/Detention basin
- Seasonal riverine

Wetlands
- Seasonal wetland
- Vernal pool
- Vernal pool (potential)
- Vernal swale
- Vernal pool and swale complex

Waters of the State
- Canal
- Ditch
- Riparian

- Upland data point
- Wetland data point
- Alternative alignments
- Image processing, visual image interpretation, and/or transect interpolation
- Wetland study area

Appendix H
Sheet 252
Jurisdictional waters delineation results



PRELIMINARY DRAFT/SUBJECT TO CHANGE - HST ALIGNMENT IS NOT DETERMINED
Source: URS, 2011

June 22, 2011

N

0 100 200
Feet

0 50 100
Meters

Other waters of the U.S.
- Canal
- Culvert water
- Ditch
- Reservoir
- Retention/Detention basin
- Seasonal riverine

Wetlands
- Seasonal wetland
- Vernal pool
- Vernal pool (potential)
- Vernal swale
- Vernal pool and swale complex

Waters of the State
- Canal
- Ditch
- Riparian

- Upland data point
- Wetland data point
- Alternative alignments
- Image processing, visual image interpretation, and/or transect interpolation
- Wetland study area

Appendix H
Sheet 253
Jurisdictional waters delineation results



PRELIMINARY DRAFT/SUBJECT TO CHANGE - HST ALIGNMENT IS NOT DETERMINED
Source: URS, 2011

June 22, 2011

N

0 100 200
Feet

0 50 100
Meters

Other waters of the U.S.
- Canal
- Culvert water
- Ditch
- Reservoir
- Retention/Detention basin
- Seasonal riverine

Wetlands
- Seasonal wetland
- Vernal pool
- Vernal pool (potential)
- Vernal swale
- Vernal pool and swale complex

Waters of the State
- Canal
- Ditch
- Riparian

- Upland data point
- Wetland data point
- Alternative alignments
- Image processing, visual image interpretation, and/or transect interpolation
- Wetland study area

Appendix H
Sheet 254
Jurisdictional waters delineation results

PRELIMINARY DRAFT/SUBJECT TO CHANGE - HST ALIGNMENT IS NOT DETERMINED
Source: URS, 2011

June 22, 2011

N

0 100 200
Feet

0 50 100
Meters

Other waters of the U.S.
- Canal
- Culvert water
- Ditch
- Reservoir
- Retention/Detention basin
- Seasonal riverine

Wetlands
- Seasonal wetland
- Vernal pool
- Vernal pool (potential)
- Vernal swale
- Vernal pool and swale complex

Waters of the State
- Canal
- Ditch
- Riparian

- Upland data point
- Wetland data point
- Alternative alignments
- Image processing, visual image interpretation, and/or transect interpolation
- Wetland study area

Appendix H
Sheet 255
Jurisdictional waters delineation results

PRELIMINARY DRAFT/SUBJECT TO CHANGE - HST ALIGNMENT IS NOT DETERMINED
Source: URS, 2011

June 22, 2011

N

0 100 200
Feet

0 50 100
Meters

Other waters of the U.S.
- Canal
- Culvert water
- Ditch
- Reservoir
- Retention/Detention basin
- Seasonal riverine

Wetlands
- Seasonal wetland
- Vernal pool
- Vernal pool (potential)
- Vernal swale
- Vernal pool and swale complex

Waters of the State
- Canal
- Ditch
- Riparian

- Upland data point
- Wetland data point
- Alternative alignments
- Image processing, visual image interpretation, and/or transect interpolation
- Wetland study area

Appendix H
Sheet 256
Jurisdictional waters delineation results

PRELIMINARY DRAFT/SUBJECT TO CHANGE - HST ALIGNMENT IS NOT DETERMINED
Source: URS, 2011

June 22, 2011

N

0 100 200
Feet

0 50 100
Meters

Other waters of the U.S.
- Canal
- Culvert water
- Ditch
- Reservoir
- Retention/Detention basin
- Seasonal riverine

Wetlands
- Seasonal wetland
- Vernal pool
- Vernal pool (potential)
- Vernal swale
- Vernal pool and swale complex

Waters of the State
- Canal
- Ditch
- Riparian

- Upland data point
- Wetland data point
- Alternative alignments
- Image processing, visual image interpretation, and/or transect interpolation
- Wetland study area

Appendix H
Sheet 257
Jurisdictional waters delineation results

PRELIMINARY DRAFT/SUBJECT TO CHANGE - HST ALIGNMENT IS NOT DETERMINED
Source: URS, 2011

June 22, 2011

N

0 100 200
Feet

0 50 100
Meters

Other waters of the U.S.
- Canal
- Culvert water
- Ditch
- Reservoir
- Retention/Detention basin
- Seasonal riverine

Wetlands
- Seasonal wetland
- Vernal pool
- Vernal pool (potential)
- Vernal swale
- Vernal pool and swale complex

Waters of the State
- Canal
- Ditch
- Riparian

- Upland data point
- Wetland data point
- Alternative alignments
- Image processing, visual image interpretation, and/or transect interpolation
- Wetland study area

Appendix H
Sheet 258
Jurisdictional waters delineation results

PRELIMINARY DRAFT/SUBJECT TO CHANGE - HST ALIGNMENT IS NOT DETERMINED
Source: URS, 2011

June 22, 2011

N

0 100 200
Feet

0 50 100
Meters

Other waters of the U.S.
- Canal
- Culvert water
- Ditch
- Reservoir
- Retention/Detention basin
- Seasonal riverine

Wetlands
- Seasonal wetland
- Vernal pool
- Vernal pool (potential)
- Vernal swale
- Vernal pool and swale complex

Waters of the State
- Canal
- Ditch
- Riparian

- Upland data point
- Wetland data point
- Alternative alignments
- Image processing, visual image interpretation, and/or transect interpolation
- Wetland study area

Appendix H
Sheet 259
Jurisdictional waters delineation results



PRELIMINARY DRAFT/SUBJECT TO CHANGE - HST ALIGNMENT IS NOT DETERMINED
Source: URS, 2011

June 22, 2011

N

0 100 200
Feet

0 50 100
Meters

Other waters of the U.S.
- Canal
- Culvert water
- Ditch
- Reservoir
- Retention/Detention basin
- Seasonal riverine

Wetlands
- Seasonal wetland
- Vernal pool
- Vernal pool (potential)
- Vernal swale
- Vernal pool and swale complex

Waters of the State
- Canal
- Ditch
- Riparian

- Upland data point
- Wetland data point
- Alternative alignments
- Image processing, visual image interpretation, and/or transect interpolation
- Wetland study area

Appendix H
Sheet 260
Jurisdictional waters delineation results

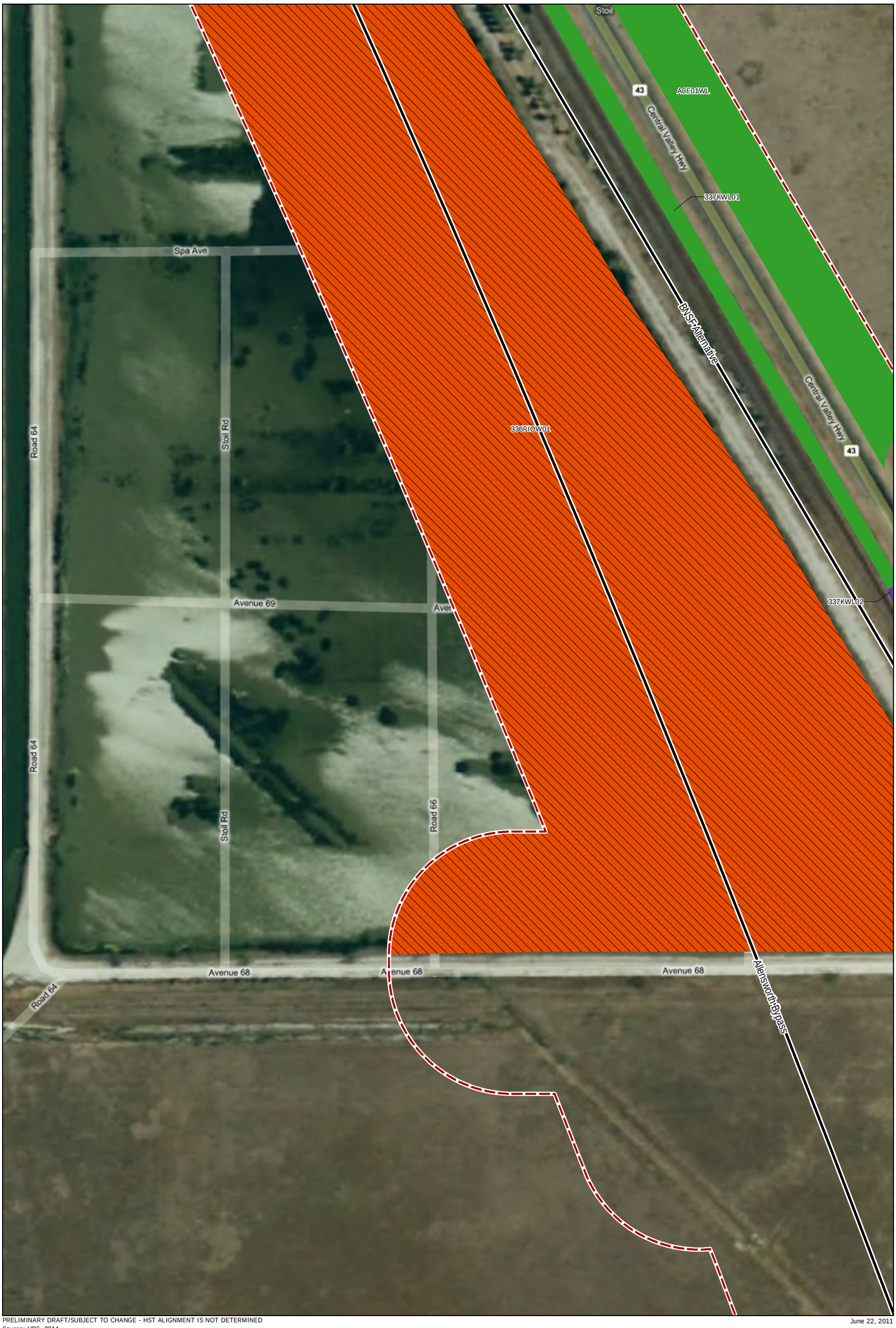

PRELIMINARY DRAFT/SUBJECT TO CHANGE - HST ALIGNMENT IS NOT DETERMINED
Source: URS, 2011

June 22, 2011

N

0 100 200
Feet

0 50 100
Meters

Other waters of the U.S.
- Canal
- Culvert water
- Ditch
- Reservoir
- Retention/Detention basin
- Seasonal riverine

Wetlands
- Seasonal wetland
- Vernal pool
- Vernal pool (potential)
- Vernal swale
- Vernal pool and swale complex

Waters of the State
- Canal
- Ditch
- Riparian

- Upland data point
- Wetland data point
- Alternative alignments
- Image processing, visual image interpretation, and/or transect interpolation
- Wetland study area

Appendix H
Sheet 261
Jurisdictional waters delineation results

PRELIMINARY DRAFT/SUBJECT TO CHANGE - HST ALIGNMENT IS NOT DETERMINED
Source: URS, 2011

June 22, 2011

N

0 100 200
Feet

0 50 100
Meters

Other waters of the U.S.
- Canal
- Culvert water
- Ditch
- Reservoir
- Retention/Detention basin
- Seasonal riverine

Wetlands
- Seasonal wetland
- Vernal pool
- Vernal pool (potential)
- Vernal swale
- Vernal pool and swale complex

Waters of the State
- Canal
- Ditch
- Riparian

- Upland data point
- Wetland data point
- Alternative alignments
- Image processing, visual image interpretation, and/or transect interpolation
- Wetland study area

Appendix H
Sheet 262
Jurisdictional waters delineation results

PRELIMINARY DRAFT/SUBJECT TO CHANGE - HST ALIGNMENT IS NOT DETERMINED
Source: URS, 2011

June 22, 2011

N

0 100 200
Feet

0 50 100
Meters

Other waters of the U.S.
- Canal
- Culvert water
- Ditch
- Reservoir
- Retention/Detention basin
- Seasonal riverine

Wetlands
- Seasonal wetland
- Vernal pool
- Vernal pool (potential)
- Vernal swale
- Vernal pool and swale complex

Waters of the State
- Canal
- Ditch
- Riparian

- Upland data point
- Wetland data point
- Alternative alignments
- Image processing, visual image interpretation, and/or transect interpolation
- Wetland study area

Appendix H
Sheet 263
Jurisdictional waters delineation results

PRELIMINARY DRAFT/SUBJECT TO CHANGE - HST ALIGNMENT IS NOT DETERMINED
Source: URS, 2011

June 22, 2011

N

0 100 200
Feet

0 50 100
Meters

Other waters of the U.S.
- Canal
- Culvert water
- Ditch
- Reservoir
- Retention/Detention basin
- Seasonal riverine

Wetlands
- Seasonal wetland
- Vernal pool
- Vernal pool (potential)
- Vernal swale
- Vernal pool and swale complex

Waters of the State
- Canal
- Ditch
- Riparian

- Upland data point
- Wetland data point
- Alternative alignments
- Image processing, visual image interpretation, and/or transect interpolation
- Wetland study area

Appendix H
Sheet 264
Jurisdictional waters delineation results

PRELIMINARY DRAFT/SUBJECT TO CHANGE - HST ALIGNMENT IS NOT DETERMINED
Source: URS, 2011

June 22, 2011

N

0 100 200
Feet

0 50 100
Meters

Other waters of the U.S.
- Canal
- Culvert water
- Ditch
- Reservoir
- Retention/Detention basin
- Seasonal riverine

Wetlands
- Seasonal wetland
- Vernal pool
- Vernal pool (potential)
- Vernal swale
- Vernal pool and swale complex

Waters of the State
- Canal
- Ditch
- Riparian

- Upland data point
- Wetland data point
- Alternative alignments
- Image processing, visual image interpretation, and/or transect interpolation
- Wetland study area

Appendix H
Sheet 265
Jurisdictional waters delineation results



PRELIMINARY DRAFT/SUBJECT TO CHANGE - HST ALIGNMENT IS NOT DETERMINED
Source: URS, 2011

June 22, 2011

N

0 100 200
Feet

0 50 100
Meters

Other waters of the U.S.
- Canal
- Culvert water
- Ditch
- Reservoir
- Retention/Detention basin
- Seasonal riverine

Wetlands
- Seasonal wetland
- Vernal pool
- Vernal pool (potential)
- Vernal swale
- Vernal pool and swale complex

Waters of the State
- Canal
- Ditch
- Riparian

- Upland data point
- Wetland data point
- Alternative alignments
- Image processing, visual image interpretation, and/or transect interpolation
- Wetland study area

Appendix H
Sheet 266
Jurisdictional waters delineation results



PRELIMINARY DRAFT/SUBJECT TO CHANGE - HST ALIGNMENT IS NOT DETERMINED
Source: URS, 2011

June 22, 2011

N

0 100 200
Feet

0 50 100
Meters

Other waters of the U.S.
- Canal
- Culvert water
- Ditch
- Reservoir
- Retention/Detention basin
- Seasonal riverine

Wetlands
- Seasonal wetland
- Vernal pool
- Vernal pool (potential)
- Vernal swale
- Vernal pool and swale complex

Waters of the State
- Canal
- Ditch
- Riparian

- Upland data point
- Wetland data point
- Alternative alignments
- Image processing, visual image interpretation, and/or transect interpolation
- Wetland study area

Appendix H
Sheet 267
Jurisdictional waters delineation results

PRELIMINARY DRAFT/SUBJECT TO CHANGE - HST ALIGNMENT IS NOT DETERMINED
Source: URS, 2011

June 22, 2011

N

0 100 200
Feet

0 50 100
Meters

Other waters of the U.S.
- Canal
- Culvert water
- Ditch
- Reservoir
- Retention/Detention basin
- Seasonal riverine

Wetlands
- Seasonal wetland
- Vernal pool
- Vernal pool (potential)
- Vernal swale
- Vernal pool and swale complex

Waters of the State
- Canal
- Ditch
- Riparian

- Upland data point
- Wetland data point
- Alternative alignments
- Image processing, visual image interpretation, and/or transect interpolation
- Wetland study area

Appendix H
Sheet 268
Jurisdictional waters delineation results

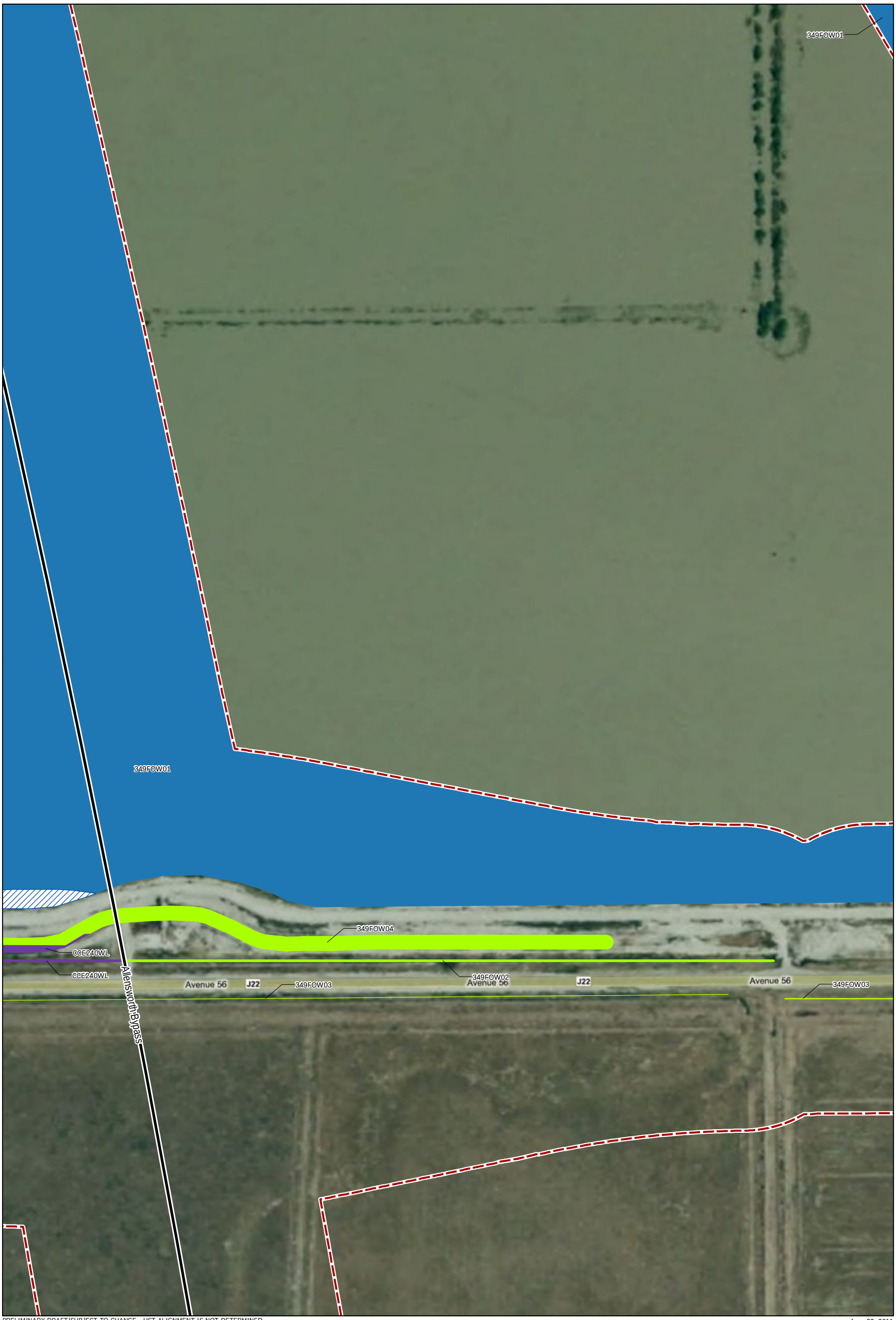

PRELIMINARY DRAFT/SUBJECT TO CHANGE - HST ALIGNMENT IS NOT DETERMINED
Source: URS, 2011

June 22, 2011

N

0 100 200
Feet

0 50 100
Meters

Other waters of the U.S.
- Canal
- Culvert water
- Ditch
- Reservoir
- Retention/Detention basin
- Seasonal riverine

Wetlands
- Seasonal wetland
- Vernal pool
- Vernal pool (potential)
- Vernal swale
- Vernal pool and swale complex

Waters of the State
- Canal
- Ditch
- Riparian

- Upland data point
- Wetland data point
- Alternative alignments
- Image processing, visual image interpretation, and/or transect interpolation
- Wetland study area

Appendix H
Sheet 269
Jurisdictional waters delineation results

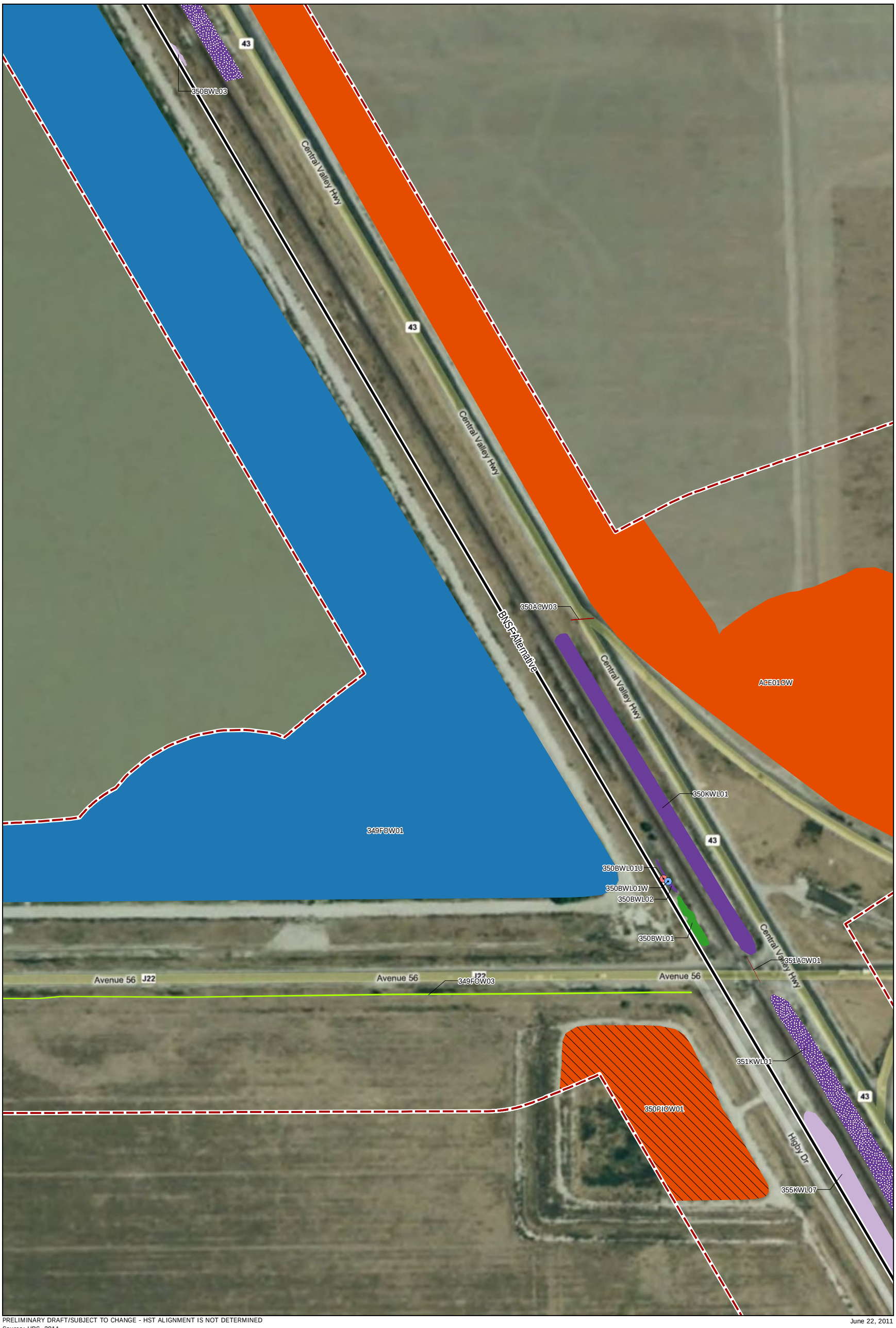

PRELIMINARY DRAFT/SUBJECT TO CHANGE - HST ALIGNMENT IS NOT DETERMINED
Source: URS, 2011

June 22, 2011

N

0 100 200
Feet

0 50 100
Meters

Other waters of the U.S.
- Canal
- Culvert water
- Ditch
- Reservoir
- Retention/Detention basin
- Seasonal riverine

Wetlands
- Seasonal wetland
- Vernal pool
- Vernal pool (potential)
- Vernal swale
- Vernal pool and swale complex

Waters of the State
- Canal
- Ditch
- Riparian

- Upland data point
- Wetland data point
- Alternative alignments
- Image processing, visual image interpretation, and/or transect interpolation
- Wetland study area

Appendix H
Sheet 270
Jurisdictional waters delineation results

PRELIMINARY DRAFT/SUBJECT TO CHANGE - HST ALIGNMENT IS NOT DETERMINED
Source: URS, 2011

June 22, 2011

N

0 100 200
Feet

0 50 100
Meters

Other waters of the U.S.
- Canal
- Culvert water
- Ditch
- Reservoir
- Retention/Detention basin
- Seasonal riverine

Wetlands
- Seasonal wetland
- Vernal pool
- Vernal pool (potential)
- Vernal swale
- Vernal pool and swale complex

Waters of the State
- Canal
- Ditch
- Riparian

- Upland data point
- Wetland data point
- Alternative alignments
- Image processing, visual image interpretation, and/or transect interpolation
- Wetland study area

Appendix H
Sheet 271
Jurisdictional waters delineation results

PRELIMINARY DRAFT/SUBJECT TO CHANGE - HST ALIGNMENT IS NOT DETERMINED
Source: URS, 2011

June 22, 2011

N

0 100 200
Feet

0 50 100
Meters

Other waters of the U.S.
- Canal
- Culvert water
- Ditch
- Reservoir
- Retention/Detention basin
- Seasonal riverine

Wetlands
- Seasonal wetland
- Vernal pool
- Vernal pool (potential)
- Vernal swale
- Vernal pool and swale complex

Waters of the State
- Canal
- Ditch
- Riparian

- Upland data point
- Wetland data point
- Alternative alignments
- Image processing, visual image interpretation, and/or transect interpolation
- Wetland study area

Appendix H
Sheet 272
Jurisdictional waters delineation results

PRELIMINARY DRAFT/SUBJECT TO CHANGE - HST ALIGNMENT IS NOT DETERMINED
Source: URS, 2011

June 22, 2011

N

0 100 200
Feet

0 50 100
Meters

Other waters of the U.S.
- Canal
- Culvert water
- Ditch
- Reservoir
- Retention/Detention basin
- Seasonal riverine

Wetlands
- Seasonal wetland
- Vernal pool
- Vernal pool (potential)
- Vernal swale
- Vernal pool and swale complex

Waters of the State
- Canal
- Ditch
- Riparian

- Upland data point
- Wetland data point
- Alternative alignments
- Image processing, visual image interpretation, and/or transect interpolation
- Wetland study area

Appendix H
Sheet 273
Jurisdictional waters delineation results



PRELIMINARY DRAFT/SUBJECT TO CHANGE - HST ALIGNMENT IS NOT DETERMINED
Source: URS, 2011

June 22, 2011

N

0 100 200
Feet

0 50 100
Meters

Other waters of the U.S.
- Canal
- Culvert water
- Ditch
- Reservoir
- Retention/Detention basin
- Seasonal riverine

Wetlands
- Seasonal wetland
- Vernal pool
- Vernal pool (potential)
- Vernal swale
- Vernal pool and swale complex

Waters of the State
- Canal
- Ditch
- Riparian

- Upland data point
- Wetland data point
- Alternative alignments
- Image processing, visual image interpretation, and/or transect interpolation
- Wetland study area

Appendix H
Sheet 274
Jurisdictional waters delineation results

PRELIMINARY DRAFT/SUBJECT TO CHANGE - HST ALIGNMENT IS NOT DETERMINED
Source: URS, 2011

June 22, 2011

N

0 100 200
Feet

0 50 100
Meters

Other waters of the U.S.
- Canal
- Culvert water
- Ditch
- Reservoir
- Retention/Detention basin
- Seasonal riverine

Wetlands
- Seasonal wetland
- Vernal pool
- Vernal pool (potential)
- Vernal swale
- Vernal pool and swale complex

Waters of the State
- Canal
- Ditch
- Riparian

- Upland data point
- Wetland data point
- Alternative alignments
- Image processing, visual image interpretation, and/or transect interpolation
- Wetland study area

Appendix H
Sheet 275
Jurisdictional waters delineation results

PRELIMINARY DRAFT/SUBJECT TO CHANGE - HST ALIGNMENT IS NOT DETERMINED
Source: URS, 2011

June 22, 2011

N

0 100 200
Feet

0 50 100
Meters

Other waters of the U.S.
- Canal
- Culvert water
- Ditch
- Reservoir
- Retention/Detention basin
- Seasonal riverine

Wetlands
- Seasonal wetland
- Vernal pool
- Vernal pool (potential)
- Vernal swale
- Vernal pool and swale complex

Waters of the State
- Canal
- Ditch
- Riparian

- Upland data point
- Wetland data point
- Alternative alignments
- Image processing, visual image interpretation, and/or transect interpolation
- Wetland study area

Appendix H
Sheet 276
Jurisdictional waters delineation results

PRELIMINARY DRAFT/SUBJECT TO CHANGE - HST ALIGNMENT IS NOT DETERMINED
Source: URS, 2011

June 22, 2011

N

0 100 200
Feet

0 50 100
Meters

Other waters of the U.S.
- Canal
- Culvert water
- Ditch
- Reservoir
- Retention/Detention basin
- Seasonal riverine

Wetlands
- Seasonal wetland
- Vernal pool
- Vernal pool (potential)
- Vernal swale
- Vernal pool and swale complex

Waters of the State
- Canal
- Ditch
- Riparian

- Upland data point
- Wetland data point
- Alternative alignments
- Image processing, visual image interpretation, and/or transect interpolation
- Wetland study area

Appendix H
Sheet 277
Jurisdictional waters delineation results

PRELIMINARY DRAFT/SUBJECT TO CHANGE - HST ALIGNMENT IS NOT DETERMINED
Source: URS, 2011

June 22, 2011

N

0 100 200
Feet

0 50 100
Meters

Other waters of the U.S.
- Canal
- Culvert water
- Ditch
- Reservoir
- Retention/Detention basin
- Seasonal riverine

Wetlands
- Seasonal wetland
- Vernal pool
- Vernal pool (potential)
- Vernal swale
- Vernal pool and swale complex

Waters of the State
- Canal
- Ditch
- Riparian

- Upland data point
- Wetland data point
- Alternative alignments
- Image processing, visual image interpretation, and/or transect interpolation
- Wetland study area

Appendix H
Sheet 278
Jurisdictional waters delineation results

PRELIMINARY DRAFT/SUBJECT TO CHANGE - HST ALIGNMENT IS NOT DETERMINED
Source: URS, 2011

June 22, 2011

N

0 100 200
Feet

0 50 100
Meters

Other waters of the U.S.
- Canal
- Culvert water
- Ditch
- Reservoir
- Retention/Detention basin
- Seasonal riverine

Wetlands
- Seasonal wetland
- Vernal pool
- Vernal pool (potential)
- Vernal swale
- Vernal pool and swale complex

Waters of the State
- Canal
- Ditch
- Riparian

- Upland data point
- Wetland data point
- Alternative alignments
- Image processing, visual image interpretation, and/or transect interpolation
- Wetland study area

Appendix H
Sheet 279
Jurisdictional waters delineation results

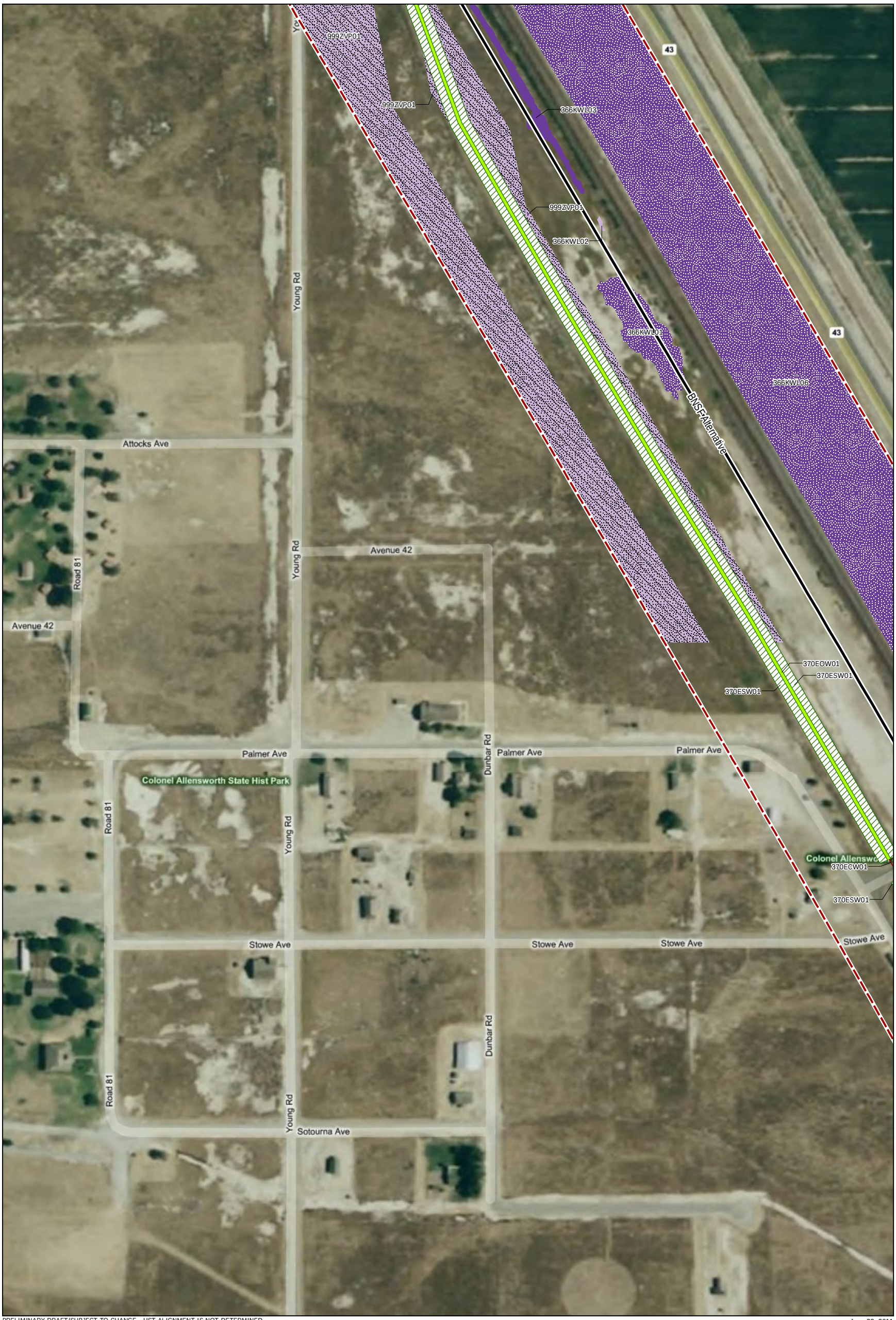

PRELIMINARY DRAFT/SUBJECT TO CHANGE - HST ALIGNMENT IS NOT DETERMINED
Source: URS, 2011

June 22, 2011

N

0 100 200
Feet

0 50 100
Meters

Other waters of the U.S.
- Canal
- Culvert water
- Ditch
- Reservoir
- Retention/Detention basin
- Seasonal riverine

Wetlands
- Seasonal wetland
- Vernal pool
- Vernal pool (potential)
- Vernal swale
- Vernal pool and swale complex

Waters of the State
- Canal
- Ditch
- Riparian

- Upland data point
- Wetland data point
- Alternative alignments
- Image processing, visual image interpretation, and/or transect interpolation
- Wetland study area

Appendix H
Sheet 280
Jurisdictional waters delineation results

PRELIMINARY DRAFT/SUBJECT TO CHANGE - HST ALIGNMENT IS NOT DETERMINED
Source: URS, 2011

June 22, 2011

N

0 100 200
Feet

0 50 100
Meters

Other waters of the U.S.
- Canal
- Culvert water
- Ditch
- Reservoir
- Retention/Detention basin
- Seasonal riverine

Wetlands
- Seasonal wetland
- Vernal pool
- Vernal pool (potential)
- Vernal swale
- Vernal pool and swale complex

Waters of the State
- Canal
- Ditch
- Riparian

- Upland data point
- Wetland data point
- Alternative alignments
- Image processing, visual image interpretation, and/or transect interpolation
- Wetland study area

Appendix H
Sheet 281
Jurisdictional waters delineation results

PRELIMINARY DRAFT/SUBJECT TO CHANGE - HST ALIGNMENT IS NOT DETERMINED
Source: URS, 2011

June 22, 2011

N

0 100 200
Feet

0 50 100
Meters

Other waters of the U.S.
- Canal
- Culvert water
- Ditch
- Reservoir
- Retention/Detention basin
- Seasonal riverine

Wetlands
- Seasonal wetland
- Vernal pool
- Vernal pool (potential)
- Vernal swale
- Vernal pool and swale complex

Waters of the State
- Canal
- Ditch
- Riparian

- Upland data point
- Wetland data point
- Alternative alignments
- Image processing, visual image interpretation, and/or transect interpolation
- Wetland study area

Appendix H
Sheet 282
Jurisdictional waters delineation results

PRELIMINARY DRAFT/SUBJECT TO CHANGE - HST ALIGNMENT IS NOT DETERMINED
Source: URS, 2011

June 22, 2011

N

0 100 200
Feet

0 50 100
Meters

Other waters of the U.S.
- Canal
- Culvert water
- Ditch
- Reservoir
- Retention/Detention basin
- Seasonal riverine

Wetlands
- Seasonal wetland
- Vernal pool
- Vernal pool (potential)
- Vernal swale
- Vernal pool and swale complex

Waters of the State
- Canal
- Ditch
- Riparian

- Upland data point
- Wetland data point
- Alternative alignments
- Image processing, visual image interpretation, and/or transect interpolation
- Wetland study area

Appendix H
Sheet 283
Jurisdictional waters delineation results

PRELIMINARY DRAFT/SUBJECT TO CHANGE - HST ALIGNMENT IS NOT DETERMINED
Source: URS, 2011

June 22, 2011

N

0 100 200
Feet

0 50 100
Meters

Other waters of the U.S.
- Canal
- Culvert water
- Ditch
- Reservoir
- Retention/Detention basin
- Seasonal riverine

Wetlands
- Seasonal wetland
- Vernal pool
- Vernal pool (potential)
- Vernal swale
- Vernal pool and swale complex

Waters of the State
- Canal
- Ditch
- Riparian

- Upland data point
- Wetland data point
- Alternative alignments
- Image processing, visual image interpretation, and/or transect interpolation
- Wetland study area

Appendix H
Sheet 284
Jurisdictional waters delineation results

PRELIMINARY DRAFT/SUBJECT TO CHANGE - HST ALIGNMENT IS NOT DETERMINED
Source: URS, 2011

June 22, 2011

N

0 100 200
Feet

0 50 100
Meters

Other waters of the U.S.
- Canal
- Culvert water
- Ditch
- Reservoir
- Retention/Detention basin
- Seasonal riverine

Wetlands
- Seasonal wetland
- Vernal pool
- Vernal pool (potential)
- Vernal swale
- Vernal pool and swale complex

Waters of the State
- Canal
- Ditch
- Riparian

- Upland data point
- Wetland data point
- Alternative alignments
- Image processing, visual image interpretation, and/or transect interpolation
- Wetland study area

Appendix H
Sheet 285
Jurisdictional waters delineation results

PRELIMINARY DRAFT/SUBJECT TO CHANGE - HST ALIGNMENT IS NOT DETERMINED
Source: URS, 2011

June 22, 2011

N

0 100 200
Feet

0 50 100
Meters

Other waters of the U.S.
- Canal
- Culvert water
- Ditch
- Reservoir
- Retention/Detention basin
- Seasonal riverine

Wetlands
- Seasonal wetland
- Vernal pool
- Vernal pool (potential)
- Vernal swale
- Vernal pool and swale complex

Waters of the State
- Canal
- Ditch
- Riparian

- Upland data point
- Wetland data point
- Alternative alignments
- Image processing, visual image interpretation, and/or transect interpolation
- Wetland study area

Appendix H
Sheet 286
Jurisdictional waters delineation results



PRELIMINARY DRAFT/SUBJECT TO CHANGE - HST ALIGNMENT IS NOT DETERMINED
Source: URS, 2011

June 22, 2011

N

0 100 200
Feet

0 50 100
Meters

Other waters of the U.S.
- Canal
- Culvert water
- Ditch
- Reservoir
- Retention/Detention basin
- Seasonal riverine

Wetlands
- Seasonal wetland
- Vernal pool
- Vernal pool (potential)
- Vernal swale
- Vernal pool and swale complex

Waters of the State
- Canal
- Ditch
- Riparian

- Upland data point
- Wetland data point
- Alternative alignments
- Image processing, visual image interpretation, and/or transect interpolation
- Wetland study area

Appendix H
Sheet 287
Jurisdictional waters delineation results

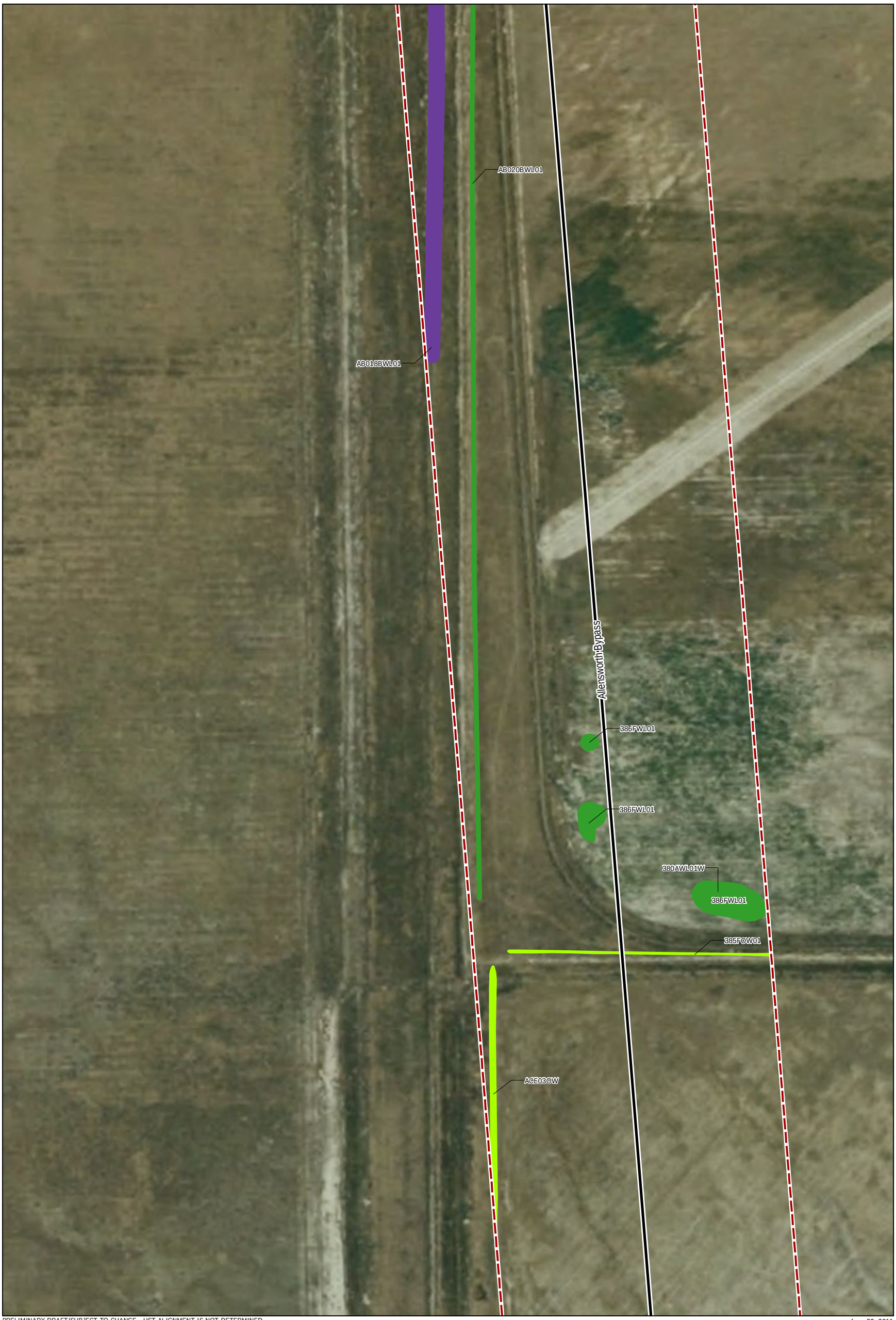

PRELIMINARY DRAFT/SUBJECT TO CHANGE - HST ALIGNMENT IS NOT DETERMINED
Source: URS, 2011

June 22, 2011

N

0 100 200
Feet

0 50 100
Meters

Other waters of the U.S.
- Canal
- Culvert water
- Ditch
- Reservoir
- Retention/Detention basin
- Seasonal riverine

Wetlands
- Seasonal wetland
- Vernal pool
- Vernal pool (potential)
- Vernal swale
- Vernal pool and swale complex

Waters of the State
- Canal
- Ditch
- Riparian

- Upland data point
- Wetland data point
- Alternative alignments
- Image processing, visual image interpretation, and/or transect interpolation
- Wetland study area

Appendix H
Sheet 288
Jurisdictional waters delineation results

PRELIMINARY DRAFT/SUBJECT TO CHANGE - HST ALIGNMENT IS NOT DETERMINED
Source: URS, 2011

June 22, 2011

N

0 100 200
Feet

0 50 100
Meters

Other waters of the U.S.
- Canal
- Culvert water
- Ditch
- Reservoir
- Retention/Detention basin
- Seasonal riverine

Wetlands
- Seasonal wetland
- Vernal pool
- Vernal pool (potential)
- Vernal swale
- Vernal pool and swale complex

Waters of the State
- Canal
- Ditch
- Riparian

- Upland data point
- Wetland data point
- Alternative alignments
- Image processing, visual image interpretation, and/or transect interpolation
- Wetland study area

Appendix H
Sheet 289
Jurisdictional waters delineation results

PRELIMINARY DRAFT/SUBJECT TO CHANGE - HST ALIGNMENT IS NOT DETERMINED
Source: URS, 2011

June 22, 2011

N

0 100 200
Feet

0 50 100
Meters

Other waters of the U.S.
- Canal
- Culvert water
- Ditch
- Reservoir
- Retention/Detention basin
- Seasonal riverine

Wetlands
- Seasonal wetland
- Vernal pool
- Vernal pool (potential)
- Vernal swale
- Vernal pool and swale complex

Waters of the State
- Canal
- Ditch
- Riparian

- Upland data point
- Wetland data point
- Alternative alignments
- Image processing, visual image interpretation, and/or transect interpolation
- Wetland study area

Appendix H
Sheet 290
Jurisdictional waters delineation results

PRELIMINARY DRAFT/SUBJECT TO CHANGE - HST ALIGNMENT IS NOT DETERMINED
Source: URS, 2011

June 22, 2011

N

0 100 200
Feet

0 50 100
Meters

Other waters of the U.S.
- Canal
- Culvert water
- Ditch
- Reservoir
- Retention/Detention basin
- Seasonal riverine

Wetlands
- Seasonal wetland
- Vernal pool
- Vernal pool (potential)
- Vernal swale
- Vernal pool and swale complex

Waters of the State
- Canal
- Ditch
- Riparian

- Upland data point
- Wetland data point
- Alternative alignments
- Image processing, visual image interpretation, and/or transect interpolation
- Wetland study area

Appendix H
Sheet 291
Jurisdictional waters delineation results

PRELIMINARY DRAFT/SUBJECT TO CHANGE - HST ALIGNMENT IS NOT DETERMINED
Source: URS, 2011

June 22, 2011

N

0 100 200
Feet

0 50 100
Meters

Other waters of the U.S.
- Canal
- Culvert water
- Ditch
- Reservoir
- Retention/Detention basin
- Seasonal riverine

Wetlands
- Seasonal wetland
- Vernal pool
- Vernal pool (potential)
- Vernal swale
- Vernal pool and swale complex

Waters of the State
- Canal
- Ditch
- Riparian

- Upland data point
- Wetland data point
- Alternative alignments
- Image processing, visual image interpretation, and/or transect interpolation
- Wetland study area

Appendix H
Sheet 292
Jurisdictional waters delineation results

PRELIMINARY DRAFT/SUBJECT TO CHANGE - HST ALIGNMENT IS NOT DETERMINED
Source: URS, 2011

June 22, 2011

N

0 100 200
Feet

0 50 100
Meters

Other waters of the U.S.
- Canal
- Culvert water
- Ditch
- Reservoir
- Retention/Detention basin
- Seasonal riverine

Wetlands
- Seasonal wetland
- Vernal pool
- Vernal pool (potential)
- Vernal swale
- Vernal pool and swale complex

Waters of the State
- Canal
- Ditch
- Riparian

- Upland data point
- Wetland data point
- Alternative alignments
- Image processing, visual image interpretation, and/or transect interpolation
- Wetland study area

Appendix H
Sheet 293
Jurisdictional waters delineation results

PRELIMINARY DRAFT/SUBJECT TO CHANGE - HST ALIGNMENT IS NOT DETERMINED
Source: URS, 2011

June 22, 2011

N

0 100 200
Feet

0 50 100
Meters

Other waters of the U.S.
- Canal
- Culvert water
- Ditch
- Reservoir
- Retention/Detention basin
- Seasonal riverine

Wetlands
- Seasonal wetland
- Vernal pool
- Vernal pool (potential)
- Vernal swale
- Vernal pool and swale complex

Waters of the State
- Canal
- Ditch
- Riparian

- Upland data point
- Wetland data point
- Alternative alignments
- Image processing, visual image interpretation, and/or transect interpolation
- Wetland study area

Appendix H
Sheet 294
Jurisdictional waters delineation results

PRELIMINARY DRAFT/SUBJECT TO CHANGE - HST ALIGNMENT IS NOT DETERMINED
Source: URS, 2011

June 22, 2011

N

0 100 200
Feet

0 50 100
Meters

Other waters of the U.S.
- Canal
- Culvert water
- Ditch
- Reservoir
- Retention/Detention basin
- Seasonal riverine

Wetlands
- Seasonal wetland
- Vernal pool
- Vernal pool (potential)
- Vernal swale
- Vernal pool and swale complex

Waters of the State
- Canal
- Ditch
- Riparian

- Upland data point
- Wetland data point
- Alternative alignments
- Image processing, visual image interpretation, and/or transect interpolation
- Wetland study area

Appendix H
Sheet 295
Jurisdictional waters delineation results

PRELIMINARY DRAFT/SUBJECT TO CHANGE - HST ALIGNMENT IS NOT DETERMINED
Source: URS, 2011

June 22, 2011

N

0 100 200
Feet

0 50 100
Meters

Other waters of the U.S.
- Canal
- Culvert water
- Ditch
- Reservoir
- Retention/Detention basin
- Seasonal riverine

Wetlands
- Seasonal wetland
- Vernal pool
- Vernal pool (potential)
- Vernal swale
- Vernal pool and swale complex

Waters of the State
- Canal
- Ditch
- Riparian

- Upland data point
- Wetland data point
- Alternative alignments
- Image processing, visual image interpretation, and/or transect interpolation
- Wetland study area

Appendix H
Sheet 296
Jurisdictional waters delineation results

PRELIMINARY DRAFT/SUBJECT TO CHANGE - HST ALIGNMENT IS NOT DETERMINED
Source: URS, 2011

June 22, 2011

N

0 100 200
Feet

0 50 100
Meters

Other waters of the U.S.
- Canal
- Culvert water
- Ditch
- Reservoir
- Retention/Detention basin
- Seasonal riverine

Wetlands
- Seasonal wetland
- Vernal pool
- Vernal pool (potential)
- Vernal swale
- Vernal pool and swale complex

Waters of the State
- Canal
- Ditch
- Riparian

- Upland data point
- Wetland data point
- Alternative alignments
- Image processing, visual image interpretation, and/or transect interpolation
- Wetland study area

Appendix H
Sheet 297
Jurisdictional waters delineation results

PRELIMINARY DRAFT/SUBJECT TO CHANGE - HST ALIGNMENT IS NOT DETERMINED
Source: URS, 2011

June 22, 2011

N

0 100 200
Feet

0 50 100
Meters

Other waters of the U.S.
- Canal
- Culvert water
- Ditch
- Reservoir
- Retention/Detention basin
- Seasonal riverine

Wetlands
- Seasonal wetland
- Vernal pool
- Vernal pool (potential)
- Vernal swale
- Vernal pool and swale complex

Waters of the State
- Canal
- Ditch
- Riparian

- Upland data point
- Wetland data point
- Alternative alignments
- Image processing, visual image interpretation, and/or transect interpolation
- Wetland study area

Appendix H
Sheet 298
Jurisdictional waters delineation results



PRELIMINARY DRAFT/SUBJECT TO CHANGE - HST ALIGNMENT IS NOT DETERMINED
Source: URS, 2011

June 22, 2011

N

0 100 200
Feet

0 50 100
Meters

Other waters of the U.S.
- Canal
- Culvert water
- Ditch
- Reservoir
- Retention/Detention basin
- Seasonal riverine

Wetlands
- Seasonal wetland
- Vernal pool
- Vernal pool (potential)
- Vernal swale
- Vernal pool and swale complex

Waters of the State
- Canal
- Ditch
- Riparian

- Upland data point
- Wetland data point
- Alternative alignments
- Image processing, visual image interpretation, and/or transect interpolation
- Wetland study area

Appendix H
Sheet 299
Jurisdictional waters delineation results

PRELIMINARY DRAFT/SUBJECT TO CHANGE - HST ALIGNMENT IS NOT DETERMINED
Source: URS, 2011

June 22, 2011

N

0 100 200
Feet

0 50 100
Meters

Other waters of the U.S.
- Canal
- Culvert water
- Ditch
- Reservoir
- Retention/Detention basin
- Seasonal riverine

Wetlands
- Seasonal wetland
- Vernal pool
- Vernal pool (potential)
- Vernal swale
- Vernal pool and swale complex

Waters of the State
- Canal
- Ditch
- Riparian

- Upland data point
- Wetland data point
- Alternative alignments
- Image processing, visual image interpretation, and/or transect interpolation
- Wetland study area

Appendix H
Sheet 300
Jurisdictional waters delineation results

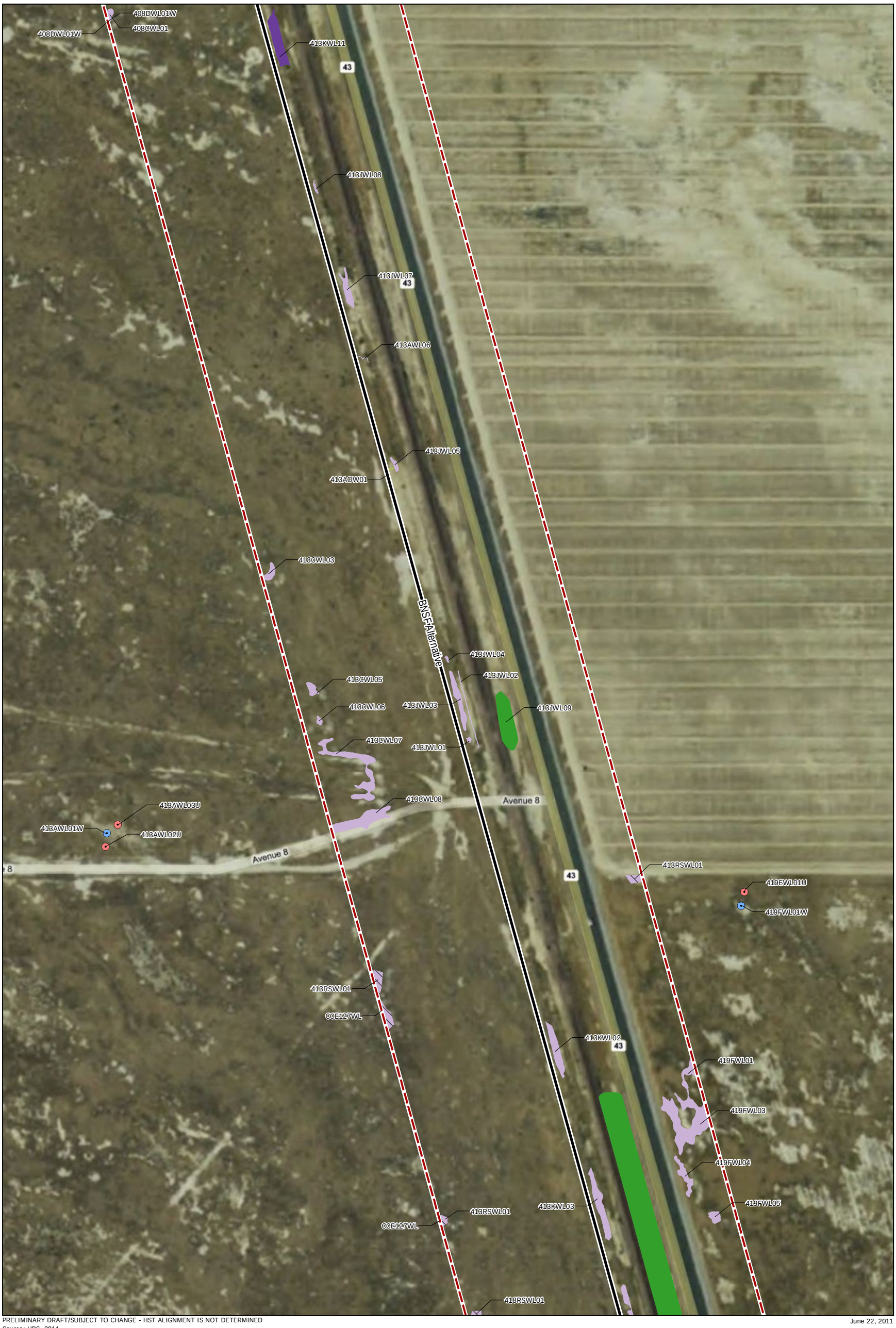

PRELIMINARY DRAFT/SUBJECT TO CHANGE - HST ALIGNMENT IS NOT DETERMINED
Source: URS, 2011

June 22, 2011

N

0 100 200
Feet

0 50 100
Meters

Other waters of the U.S.
- Canal
- Culvert water
- Ditch
- Reservoir
- Retention/Detention basin
- Seasonal riverine

Wetlands
- Seasonal wetland
- Vernal pool
- Vernal pool (potential)
- Vernal swale
- Vernal pool and swale complex

Waters of the State
- Canal
- Ditch
- Riparian

- Upland data point
- Wetland data point
- Alternative alignments
- Image processing, visual image interpretation, and/or transect interpolation
- Wetland study area

Appendix H
Sheet 301
Jurisdictional waters delineation results

PRELIMINARY DRAFT/SUBJECT TO CHANGE - HST ALIGNMENT IS NOT DETERMINED
Source: URS, 2011

June 22, 2011

N

0 100 200
Feet

0 50 100
Meters

Other waters of the U.S.
- Canal
- Culvert water
- Ditch
- Reservoir
- Retention/Detention basin
- Seasonal riverine

Wetlands
- Seasonal wetland
- Vernal pool
- Vernal pool (potential)
- Vernal swale
- Vernal pool and swale complex

Waters of the State
- Canal
- Ditch
- Riparian

- Upland data point
- Wetland data point
- Alternative alignments
- Image processing, visual image interpretation, and/or transect interpolation
- Wetland study area

Appendix H
Sheet 302
Jurisdictional waters delineation results

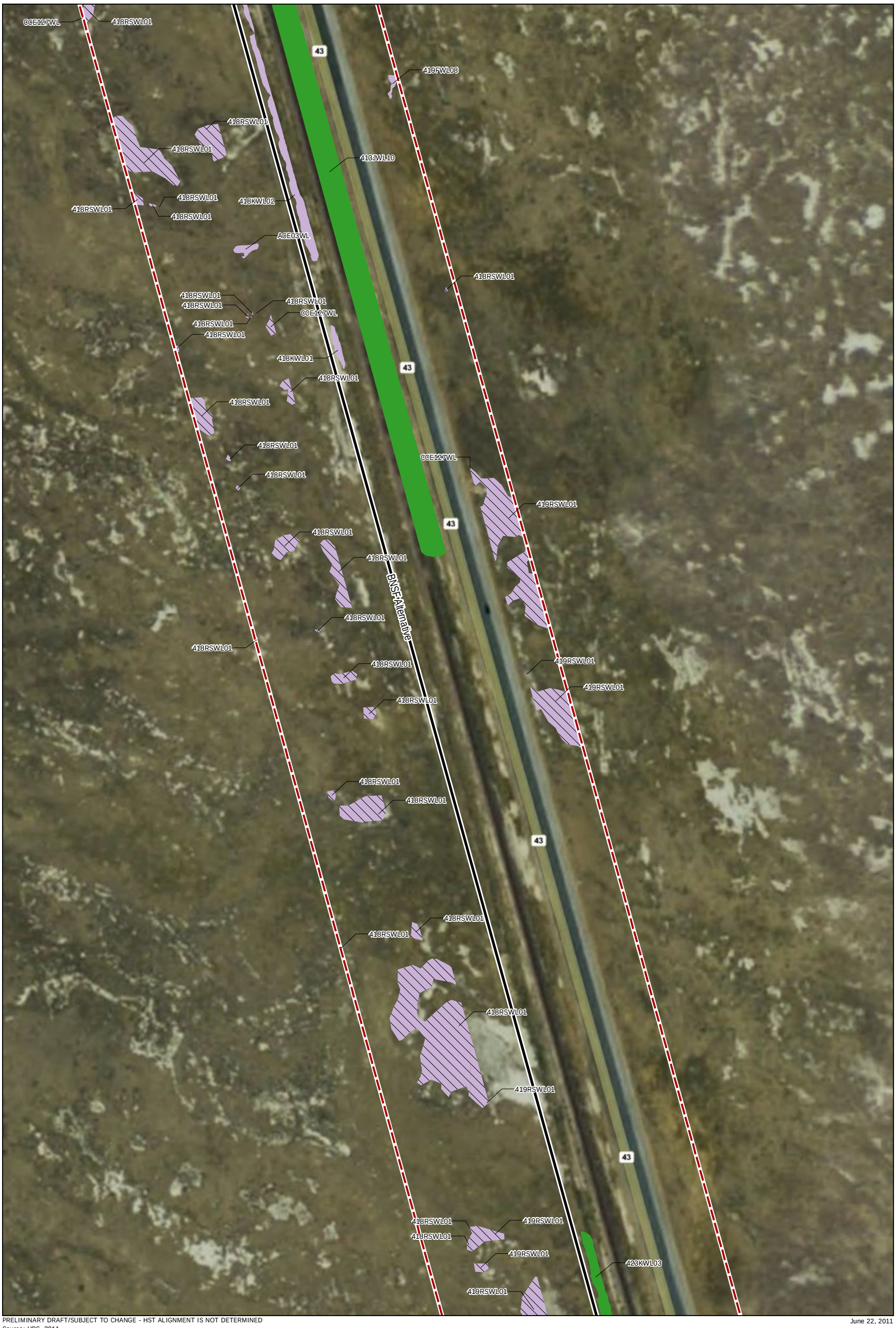

PRELIMINARY DRAFT/SUBJECT TO CHANGE - HST ALIGNMENT IS NOT DETERMINED
Source: URS, 2011

June 22, 2011

N

0 100 200
Feet

0 50 100
Meters

Other waters of the U.S.
- Canal
- Culvert water
- Ditch
- Reservoir
- Retention/Detention basin
- Seasonal riverine

Wetlands
- Seasonal wetland
- Vernal pool
- Vernal pool (potential)
- Vernal swale
- Vernal pool and swale complex

Waters of the State
- Canal
- Ditch
- Riparian

- Upland data point
- Wetland data point
- Alternative alignments
- Image processing, visual image interpretation, and/or transect interpolation
- Wetland study area

Appendix H
Sheet 303
Jurisdictional waters delineation results



PRELIMINARY DRAFT/SUBJECT TO CHANGE - HST ALIGNMENT IS NOT DETERMINED
Source: URS, 2011

June 22, 2011

N

0 100 200
Feet

0 50 100
Meters

Other waters of the U.S.
- Canal
- Culvert water
- Ditch
- Reservoir
- Retention/Detention basin
- Seasonal riverine

Wetlands
- Seasonal wetland
- Vernal pool
- Vernal pool (potential)
- Vernal swale
- Vernal pool and swale complex

Waters of the State
- Canal
- Ditch
- Riparian

- Upland data point
- Wetland data point
- Alternative alignments
- Image processing, visual image interpretation, and/or transect interpolation
- Wetland study area

Appendix H
Sheet 304
Jurisdictional waters delineation results

PRELIMINARY DRAFT/SUBJECT TO CHANGE - HST ALIGNMENT IS NOT DETERMINED
Source: URS, 2011

June 22, 2011

N

0 100 200
Feet

0 50 100
Meters

Other waters of the U.S.
- Canal
- Culvert water
- Ditch
- Reservoir
- Retention/Detention basin
- Seasonal riverine

Wetlands
- Seasonal wetland
- Vernal pool
- Vernal pool (potential)
- Vernal swale
- Vernal pool and swale complex

Waters of the State
- Canal
- Ditch
- Riparian

- Upland data point
- Wetland data point
- Alternative alignments
- Image processing, visual image interpretation, and/or transect interpolation
- Wetland study area

Appendix H
Sheet 305
Jurisdictional waters delineation results

PRELIMINARY DRAFT/SUBJECT TO CHANGE - HST ALIGNMENT IS NOT DETERMINED
Source: URS, 2011

June 22, 2011

N

0 100 200
Feet

0 50 100
Meters

Other waters of the U.S.
- Canal
- Culvert water
- Ditch
- Reservoir
- Retention/Detention basin
- Seasonal riverine

Wetlands
- Seasonal wetland
- Vernal pool
- Vernal pool (potential)
- Vernal swale
- Vernal pool and swale complex

Waters of the State
- Canal
- Ditch
- Riparian

- Upland data point
- Wetland data point
- Alternative alignments
- Image processing, visual image interpretation, and/or transect interpolation
- Wetland study area

Appendix H
Sheet 306
Jurisdictional waters delineation results

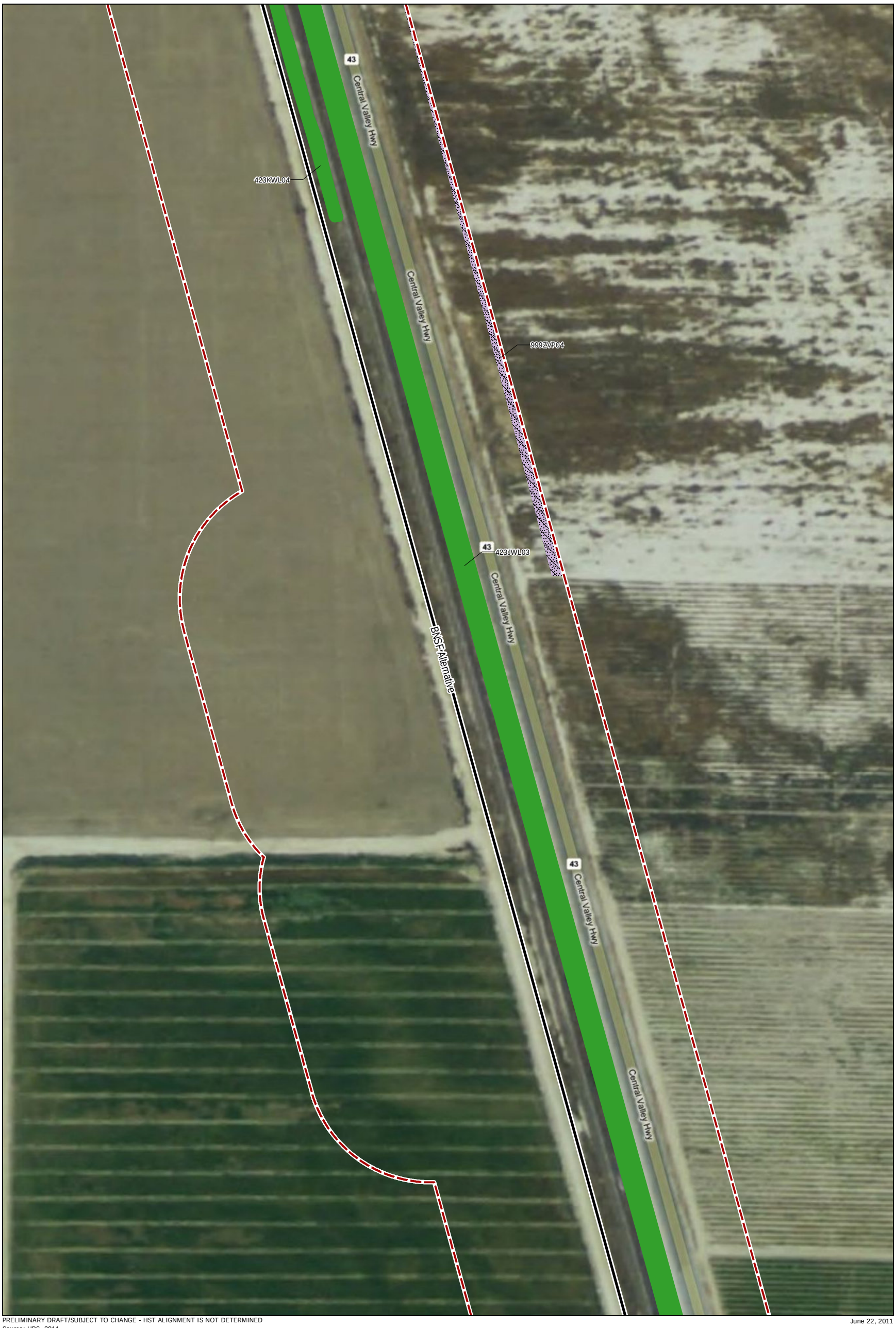

PRELIMINARY DRAFT/SUBJECT TO CHANGE - HST ALIGNMENT IS NOT DETERMINED
Source: URS, 2011

June 22, 2011

N

0 100 200
Feet

0 50 100
Meters

Other waters of the U.S.
- Canal
- Culvert water
- Ditch
- Reservoir
- Retention/Detention basin
- Seasonal riverine

Wetlands
- Seasonal wetland
- Vernal pool
- Vernal pool (potential)
- Vernal swale
- Vernal pool and swale complex

Waters of the State
- Canal
- Ditch
- Riparian

- Upland data point
- Wetland data point
- Alternative alignments
- Image processing, visual image interpretation, and/or transect interpolation
- Wetland study area

Appendix H
Sheet 307
Jurisdictional waters delineation results

PRELIMINARY DRAFT/SUBJECT TO CHANGE - HST ALIGNMENT IS NOT DETERMINED
Source: URS, 2011

June 22, 2011

N

0 100 200
Feet

0 50 100
Meters

Other waters of the U.S.
- Canal
- Culvert water
- Ditch
- Reservoir
- Retention/Detention basin
- Seasonal riverine

Wetlands
- Seasonal wetland
- Vernal pool
- Vernal pool (potential)
- Vernal swale
- Vernal pool and swale complex

Waters of the State
- Canal
- Ditch
- Riparian

- Upland data point
- Wetland data point
- Alternative alignments
- Image processing, visual image interpretation, and/or transect interpolation
- Wetland study area

Appendix H
Sheet 308
Jurisdictional waters delineation results

PRELIMINARY DRAFT/SUBJECT TO CHANGE - HST ALIGNMENT IS NOT DETERMINED
Source: URS, 2011

June 22, 2011

N

0 100 200
Feet

0 50 100
Meters

Other waters of the U.S.
- Canal
- Culvert water
- Ditch
- Reservoir
- Retention/Detention basin
- Seasonal riverine

Wetlands
- Seasonal wetland
- Vernal pool
- Vernal pool (potential)
- Vernal swale
- Vernal pool and swale complex

Waters of the State
- Canal
- Ditch
- Riparian

- Upland data point
- Wetland data point
- Alternative alignments
- Image processing, visual image interpretation, and/or transect interpolation
- Wetland study area

Appendix H
Sheet 309
Jurisdictional waters delineation results

PRELIMINARY DRAFT/SUBJECT TO CHANGE - HST ALIGNMENT IS NOT DETERMINED
Source: URS, 2011

June 22, 2011

N

0 100 200
Feet

0 50 100
Meters

Other waters of the U.S.
- Canal
- Culvert water
- Ditch
- Reservoir
- Retention/Detention basin
- Seasonal riverine

Wetlands
- Seasonal wetland
- Vernal pool
- Vernal pool (potential)
- Vernal swale
- Vernal pool and swale complex

Waters of the State
- Canal
- Ditch
- Riparian

- Upland data point
- Wetland data point
- Alternative alignments
- Image processing, visual image interpretation, and/or transect interpolation
- Wetland study area

Appendix H
Sheet 310
Jurisdictional waters delineation results

PRELIMINARY DRAFT/SUBJECT TO CHANGE - HST ALIGNMENT IS NOT DETERMINED
Source: URS, 2011

June 22, 2011

N

0 100 200
Feet

0 50 100
Meters

Other waters of the U.S.
- Canal
- Culvert water
- Ditch
- Reservoir
- Retention/Detention basin
- Seasonal riverine

Wetlands
- Seasonal wetland
- Vernal pool
- Vernal pool (potential)
- Vernal swale
- Vernal pool and swale complex

Waters of the State
- Canal
- Ditch
- Riparian

- Upland data point
- Wetland data point
- Alternative alignments
- Image processing, visual image interpretation, and/or transect interpolation
- Wetland study area

Appendix H
Sheet 311
Jurisdictional waters delineation results



PRELIMINARY DRAFT/SUBJECT TO CHANGE - HST ALIGNMENT IS NOT DETERMINED
Source: URS, 2011

June 22, 2011

N

0 100 200
Feet

0 50 100
Meters

Other waters of the U.S.
- Canal
- Culvert water
- Ditch
- Reservoir
- Retention/Detention basin
- Seasonal riverine

Wetlands
- Seasonal wetland
- Vernal pool
- Vernal pool (potential)
- Vernal swale
- Vernal pool and swale complex

Waters of the State
- Canal
- Ditch
- Riparian

- Upland data point
- Wetland data point
- Alternative alignments
- Image processing, visual image interpretation, and/or transect interpolation
- Wetland study area

Appendix H
Sheet 312
Jurisdictional waters delineation results

PRELIMINARY DRAFT/SUBJECT TO CHANGE - HST ALIGNMENT IS NOT DETERMINED
Source: URS, 2011

June 22, 2011

N

0 100 200
Feet

0 50 100
Meters

Other waters of the U.S.
- Canal
- Culvert water
- Ditch
- Reservoir
- Retention/Detention basin
- Seasonal riverine

Wetlands
- Seasonal wetland
- Vernal pool
- Vernal pool (potential)
- Vernal swale
- Vernal pool and swale complex

Waters of the State
- Canal
- Ditch
- Riparian

- Upland data point
- Wetland data point
- Alternative alignments
- Image processing, visual image interpretation, and/or transect interpolation
- Wetland study area

Appendix H
Sheet 313
Jurisdictional waters delineation results

PRELIMINARY DRAFT/SUBJECT TO CHANGE - HST ALIGNMENT IS NOT DETERMINED
Source: URS, 2011

June 22, 2011

N

0 100 200
Feet

0 50 100
Meters

Other waters of the U.S.
- Canal
- Culvert water
- Ditch
- Reservoir
- Retention/Detention basin
- Seasonal riverine

Wetlands
- Seasonal wetland
- Vernal pool
- Vernal pool (potential)
- Vernal swale
- Vernal pool and swale complex

Waters of the State
- Canal
- Ditch
- Riparian

- Upland data point
- Wetland data point
- Alternative alignments
- Image processing, visual image interpretation, and/or transect interpolation
- Wetland study area

Appendix H
Sheet 314
Jurisdictional waters delineation results

PRELIMINARY DRAFT/SUBJECT TO CHANGE - HST ALIGNMENT IS NOT DETERMINED
Source: URS, 2011

June 22, 2011

N

0 100 200
Feet

0 50 100
Meters

Other waters of the U.S.
- Canal
- Culvert water
- Ditch
- Reservoir
- Retention/Detention basin
- Seasonal riverine

Wetlands
- Seasonal wetland
- Vernal pool
- Vernal pool (potential)
- Vernal swale
- Vernal pool and swale complex

Waters of the State
- Canal
- Ditch
- Riparian

- Upland data point
- Wetland data point
- Alternative alignments
- Image processing, visual image interpretation, and/or transect interpolation
- Wetland study area

Appendix H
Sheet 315
Jurisdictional waters delineation results

PRELIMINARY DRAFT/SUBJECT TO CHANGE - HST ALIGNMENT IS NOT DETERMINED
Source: URS, 2011

June 22, 2011

N

0 100 200
Feet

0 50 100
Meters

Other waters of the U.S.
- Canal
- Culvert water
- Ditch
- Reservoir
- Retention/Detention basin
- Seasonal riverine

Wetlands
- Seasonal wetland
- Vernal pool
- Vernal pool (potential)
- Vernal swale
- Vernal pool and swale complex

Waters of the State
- Canal
- Ditch
- Riparian

- Upland data point
- Wetland data point
- Alternative alignments
- Image processing, visual image interpretation, and/or transect interpolation
- Wetland study area

Appendix H
Sheet 316
Jurisdictional waters delineation results

PRELIMINARY DRAFT/SUBJECT TO CHANGE - HST ALIGNMENT IS NOT DETERMINED
Source: URS, 2011

June 22, 2011

N

0 100 200
Feet

0 50 100
Meters

Other waters of the U.S.
- Canal
- Culvert water
- Ditch
- Reservoir
- Retention/Detention basin
- Seasonal riverine

Wetlands
- Seasonal wetland
- Vernal pool
- Vernal pool (potential)
- Vernal swale
- Vernal pool and swale complex

Waters of the State
- Canal
- Ditch
- Riparian

- Upland data point
- Wetland data point
- Alternative alignments
- Image processing, visual image interpretation, and/or transect interpolation
- Wetland study area

Appendix H
Sheet 317
Jurisdictional waters delineation results

PRELIMINARY DRAFT/SUBJECT TO CHANGE - HST ALIGNMENT IS NOT DETERMINED
Source: URS, 2011

June 22, 2011

N

0 100 200
Feet

0 50 100
Meters

Other waters of the U.S.
- Canal
- Culvert water
- Ditch
- Reservoir
- Retention/Detention basin
- Seasonal riverine

Wetlands
- Seasonal wetland
- Vernal pool
- Vernal pool (potential)
- Vernal swale
- Vernal pool and swale complex

Waters of the State
- Canal
- Ditch
- Riparian

- Upland data point
- Wetland data point
- Alternative alignments
- Image processing, visual image interpretation, and/or transect interpolation
- Wetland study area

Appendix H
Sheet 318
Jurisdictional waters delineation results

PRELIMINARY DRAFT/SUBJECT TO CHANGE - HST ALIGNMENT IS NOT DETERMINED
Source: URS, 2011

June 22, 2011

N

0 100 200
Feet

0 50 100
Meters

Other waters of the U.S.
- Canal
- Culvert water
- Ditch
- Reservoir
- Retention/Detention basin
- Seasonal riverine

Wetlands
- Seasonal wetland
- Vernal pool
- Vernal pool (potential)
- Vernal swale
- Vernal pool and swale complex

Waters of the State
- Canal
- Ditch
- Riparian

- Upland data point
- Wetland data point
- Alternative alignments
- Image processing, visual image interpretation, and/or transect interpolation
- Wetland study area

Appendix H
Sheet 319
Jurisdictional waters delineation results

PRELIMINARY DRAFT/SUBJECT TO CHANGE - HST ALIGNMENT IS NOT DETERMINED
Source: URS, 2011

June 22, 2011

N

0 100 200
Feet

0 50 100
Meters

Other waters of the U.S.
- Canal
- Culvert water
- Ditch
- Reservoir
- Retention/Detention basin
- Seasonal riverine

Wetlands
- Seasonal wetland
- Vernal pool
- Vernal pool (potential)
- Vernal swale
- Vernal pool and swale complex

Waters of the State
- Canal
- Ditch
- Riparian

- Upland data point
- Wetland data point
- Alternative alignments
- Image processing, visual image interpretation, and/or transect interpolation
- Wetland study area

Appendix H
Sheet 320
Jurisdictional waters delineation results

PRELIMINARY DRAFT/SUBJECT TO CHANGE - HST ALIGNMENT IS NOT DETERMINED
Source: URS, 2011

June 22, 2011

N

0 100 200
Feet

0 50 100
Meters

Other waters of the U.S.
- Canal
- Culvert water
- Ditch
- Reservoir
- Retention/Detention basin
- Seasonal riverine

Wetlands
- Seasonal wetland
- Vernal pool
- Vernal pool (potential)
- Vernal swale
- Vernal pool and swale complex

Waters of the State
- Canal
- Ditch
- Riparian

- Upland data point
- Wetland data point
- Alternative alignments
- Image processing, visual image interpretation, and/or transect interpolation
- Wetland study area

Appendix H
Sheet 321
Jurisdictional waters delineation results

PRELIMINARY DRAFT/SUBJECT TO CHANGE - HST ALIGNMENT IS NOT DETERMINED
Source: URS, 2011

June 22, 2011

N

0 100 200
Feet

0 50 100
Meters

Other waters of the U.S.
- Canal
- Culvert water
- Ditch
- Reservoir
- Retention/Detention basin
- Seasonal riverine

Wetlands
- Seasonal wetland
- Vernal pool
- Vernal pool (potential)
- Vernal swale
- Vernal pool and swale complex

Waters of the State
- Canal
- Ditch
- Riparian

- Upland data point
- Wetland data point
- Alternative alignments
- Image processing, visual image interpretation, and/or transect interpolation
- Wetland study area

Appendix H
Sheet 322
Jurisdictional waters delineation results

PRELIMINARY DRAFT/SUBJECT TO CHANGE - HST ALIGNMENT IS NOT DETERMINED
Source: URS, 2011

June 22, 2011

N

0 100 200
Feet

0 50 100
Meters

Other waters of the U.S.
- Canal
- Culvert water
- Ditch
- Reservoir
- Retention/Detention basin
- Seasonal riverine

Wetlands
- Seasonal wetland
- Vernal pool
- Vernal pool (potential)
- Vernal swale
- Vernal pool and swale complex

Waters of the State
- Canal
- Ditch
- Riparian

- Upland data point
- Wetland data point
- Alternative alignments
- Image processing, visual image interpretation, and/or transect interpolation
- Wetland study area

Appendix H
Sheet 323
Jurisdictional waters delineation results

PRELIMINARY DRAFT/SUBJECT TO CHANGE - HST ALIGNMENT IS NOT DETERMINED
Source: URS, 2011

June 22, 2011

N

0 100 200
Feet

0 50 100
Meters

Other waters of the U.S.
- Canal
- Culvert water
- Ditch
- Reservoir
- Retention/Detention basin
- Seasonal riverine

Wetlands
- Seasonal wetland
- Vernal pool
- Vernal pool (potential)
- Vernal swale
- Vernal pool and swale complex

Waters of the State
- Canal
- Ditch
- Riparian

- Upland data point
- Wetland data point
- Alternative alignments
- Image processing, visual image interpretation, and/or transect interpolation
- Wetland study area

Appendix H
Sheet 324
Jurisdictional waters delineation results

PRELIMINARY DRAFT/SUBJECT TO CHANGE - HST ALIGNMENT IS NOT DETERMINED
Source: URS, 2011

June 22, 2011

N

0 100 200
Feet

0 50 100
Meters

Other waters of the U.S.
- Canal
- Culvert water
- Ditch
- Reservoir
- Retention/Detention basin
- Seasonal riverine

Wetlands
- Seasonal wetland
- Vernal pool
- Vernal pool (potential)
- Vernal swale
- Vernal pool and swale complex

Waters of the State
- Canal
- Ditch
- Riparian

- Upland data point
- Wetland data point
- Alternative alignments
- Image processing, visual image interpretation, and/or transect interpolation
- Wetland study area

Appendix H
Sheet 325
Jurisdictional waters delineation results

PRELIMINARY DRAFT/SUBJECT TO CHANGE - HST ALIGNMENT IS NOT DETERMINED
Source: URS, 2011

June 22, 2011

N

0 100 200
Feet

0 50 100
Meters

Other waters of the U.S.
- Canal
- Culvert water
- Ditch
- Reservoir
- Retention/Detention basin
- Seasonal riverine

Wetlands
- Seasonal wetland
- Vernal pool
- Vernal pool (potential)
- Vernal swale
- Vernal pool and swale complex

Waters of the State
- Canal
- Ditch
- Riparian

- Upland data point
- Wetland data point
- Alternative alignments
- Image processing, visual image interpretation, and/or transect interpolation
- Wetland study area

Appendix H
Sheet 326
Jurisdictional waters delineation results



PRELIMINARY DRAFT/SUBJECT TO CHANGE - HST ALIGNMENT IS NOT DETERMINED
Source: URS, 2011

June 22, 2011

N

0 100 200
Feet

0 50 100
Meters

Other waters of the U.S.
- Canal
- Culvert water
- Ditch
- Reservoir
- Retention/Detention basin
- Seasonal riverine

Wetlands
- Seasonal wetland
- Vernal pool
- Vernal pool (potential)
- Vernal swale
- Vernal pool and swale complex

Waters of the State
- Canal
- Ditch
- Riparian

- Upland data point
- Wetland data point
- Alternative alignments
- Image processing, visual image interpretation, and/or transect interpolation
- Wetland study area

Appendix H
Sheet 327
Jurisdictional waters delineation results

PRELIMINARY DRAFT/SUBJECT TO CHANGE - HST ALIGNMENT IS NOT DETERMINED
Source: URS, 2011

June 22, 2011

N

0 100 200
Feet

0 50 100
Meters

Other waters of the U.S.
- Canal
- Culvert water
- Ditch
- Reservoir
- Retention/Detention basin
- Seasonal riverine

Wetlands
- Seasonal wetland
- Vernal pool
- Vernal pool (potential)
- Vernal swale
- Vernal pool and swale complex

Waters of the State
- Canal
- Ditch
- Riparian

- Upland data point
- Wetland data point
- Alternative alignments
- Image processing, visual image interpretation, and/or transect interpolation
- Wetland study area

Appendix H
Sheet 328
Jurisdictional waters delineation results

PRELIMINARY DRAFT/SUBJECT TO CHANGE - HST ALIGNMENT IS NOT DETERMINED
Source: URS, 2011

June 22, 2011

N

0 100 200
Feet

0 50 100
Meters

Other waters of the U.S.
- Canal
- Culvert water
- Ditch
- Reservoir
- Retention/Detention basin
- Seasonal riverine

Wetlands
- Seasonal wetland
- Vernal pool
- Vernal pool (potential)
- Vernal swale
- Vernal pool and swale complex

Waters of the State
- Canal
- Ditch
- Riparian

- Upland data point
- Wetland data point
- Alternative alignments
- Image processing, visual image interpretation, and/or transect interpolation
- Wetland study area

Appendix H
Sheet 329
Jurisdictional waters delineation results

PRELIMINARY DRAFT/SUBJECT TO CHANGE - HST ALIGNMENT IS NOT DETERMINED
Source: URS, 2011

June 22, 2011

N

0 100 200
Feet

0 50 100
Meters

Other waters of the U.S.
- Canal
- Culvert water
- Ditch
- Reservoir
- Retention/Detention basin
- Seasonal riverine

Wetlands
- Seasonal wetland
- Vernal pool
- Vernal pool (potential)
- Vernal swale
- Vernal pool and swale complex

Waters of the State
- Canal
- Ditch
- Riparian

- Upland data point
- Wetland data point
- Alternative alignments
- Image processing, visual image interpretation, and/or transect interpolation
- Wetland study area

Appendix H
Sheet 330
Jurisdictional waters delineation results



PRELIMINARY DRAFT/SUBJECT TO CHANGE - HST ALIGNMENT IS NOT DETERMINED
Source: URS, 2011

June 22, 2011

N

0 100 200
Feet

0 50 100
Meters

Other waters of the U.S.
- Canal
- Culvert water
- Ditch
- Reservoir
- Retention/Detention basin
- Seasonal riverine

Wetlands
- Seasonal wetland
- Vernal pool
- Vernal pool (potential)
- Vernal swale
- Vernal pool and swale complex

Waters of the State
- Canal
- Ditch
- Riparian

- Upland data point
- Wetland data point
- Alternative alignments
- Image processing, visual image interpretation, and/or transect interpolation
- Wetland study area

Appendix H
Sheet 331
Jurisdictional waters delineation results

PRELIMINARY DRAFT/SUBJECT TO CHANGE - HST ALIGNMENT IS NOT DETERMINED
Source: URS, 2011

June 22, 2011

N

0 100 200
Feet

0 50 100
Meters

Other waters of the U.S.
- Canal
- Culvert water
- Ditch
- Reservoir
- Retention/Detention basin
- Seasonal riverine

Wetlands
- Seasonal wetland
- Vernal pool
- Vernal pool (potential)
- Vernal swale
- Vernal pool and swale complex

Waters of the State
- Canal
- Ditch
- Riparian

- Upland data point
- Wetland data point
- Alternative alignments
- Image processing, visual image interpretation, and/or transect interpolation
- Wetland study area

Appendix H
Sheet 332
Jurisdictional waters delineation results

PRELIMINARY DRAFT/SUBJECT TO CHANGE - HST ALIGNMENT IS NOT DETERMINED
Source: URS, 2011

June 22, 2011

N

0 100 200
Feet

0 50 100
Meters

Other waters of the U.S.
- Canal
- Culvert water
- Ditch
- Reservoir
- Retention/Detention basin
- Seasonal riverine

Wetlands
- Seasonal wetland
- Vernal pool
- Vernal pool (potential)
- Vernal swale
- Vernal pool and swale complex

Waters of the State
- Canal
- Ditch
- Riparian

- Upland data point
- Wetland data point
- Alternative alignments
- Image processing, visual image interpretation, and/or transect interpolation
- Wetland study area

Appendix H
Sheet 333
Jurisdictional waters delineation results



PRELIMINARY DRAFT/SUBJECT TO CHANGE - HST ALIGNMENT IS NOT DETERMINED
Source: URS, 2011

June 22, 2011

N

0 100 200
Feet

0 50 100
Meters

Other waters of the U.S.
- Canal
- Culvert water
- Ditch
- Reservoir
- Retention/Detention basin
- Seasonal riverine

Wetlands
- Seasonal wetland
- Vernal pool
- Vernal pool (potential)
- Vernal swale
- Vernal pool and swale complex

Waters of the State
- Canal
- Ditch
- Riparian

- Upland data point
- Wetland data point
- Alternative alignments
- Image processing, visual image interpretation, and/or transect interpolation
- Wetland study area

Appendix H
Sheet 334
Jurisdictional waters delineation results

PRELIMINARY DRAFT/SUBJECT TO CHANGE - HST ALIGNMENT IS NOT DETERMINED
Source: URS, 2011

June 22, 2011

N

0 100 200
Feet

0 50 100
Meters

Other waters of the U.S.
- Canal
- Culvert water
- Ditch
- Reservoir
- Retention/Detention basin
- Seasonal riverine

Wetlands
- Seasonal wetland
- Vernal pool
- Vernal pool (potential)
- Vernal swale
- Vernal pool and swale complex

Waters of the State
- Canal
- Ditch
- Riparian

- Upland data point
- Wetland data point
- Alternative alignments
- Image processing, visual image interpretation, and/or transect interpolation
- Wetland study area

Appendix H
Sheet 335
Jurisdictional waters delineation results

PRELIMINARY DRAFT/SUBJECT TO CHANGE - HST ALIGNMENT IS NOT DETERMINED
Source: URS, 2011

June 22, 2011

N

0 100 200
Feet

0 50 100
Meters

Other waters of the U.S.
- Canal
- Culvert water
- Ditch
- Reservoir
- Retention/Detention basin
- Seasonal riverine

Wetlands
- Seasonal wetland
- Vernal pool
- Vernal pool (potential)
- Vernal swale
- Vernal pool and swale complex

Waters of the State
- Canal
- Ditch
- Riparian

- Upland data point
- Wetland data point
- Alternative alignments
- Image processing, visual image interpretation, and/or transect interpolation
- Wetland study area

Appendix H
Sheet 336
Jurisdictional waters delineation results

PRELIMINARY DRAFT/SUBJECT TO CHANGE - HST ALIGNMENT IS NOT DETERMINED
Source: URS, 2011

June 22, 2011

N

0 100 200
Feet

0 50 100
Meters

Other waters of the U.S.
- Canal
- Culvert water
- Ditch
- Reservoir
- Retention/Detention basin
- Seasonal riverine

Wetlands
- Seasonal wetland
- Vernal pool
- Vernal pool (potential)
- Vernal swale
- Vernal pool and swale complex

Waters of the State
- Canal
- Ditch
- Riparian

- Upland data point
- Wetland data point
- Alternative alignments
- Image processing, visual image interpretation, and/or transect interpolation
- Wetland study area

Appendix H
Sheet 337
Jurisdictional waters delineation results

PRELIMINARY DRAFT/SUBJECT TO CHANGE - HST ALIGNMENT IS NOT DETERMINED
Source: URS, 2011

June 22, 2011

N

0 100 200
Feet

0 50 100
Meters

Other waters of the U.S.
- Canal
- Culvert water
- Ditch
- Reservoir
- Retention/Detention basin
- Seasonal riverine

Wetlands
- Seasonal wetland
- Vernal pool
- Vernal pool (potential)
- Vernal swale
- Vernal pool and swale complex

Waters of the State
- Canal
- Ditch
- Riparian

- Upland data point
- Wetland data point
- Alternative alignments
- Image processing, visual image interpretation, and/or transect interpolation
- Wetland study area

Appendix H
Sheet 338
Jurisdictional waters delineation results



PRELIMINARY DRAFT/SUBJECT TO CHANGE - HST ALIGNMENT IS NOT DETERMINED
Source: URS, 2011

June 22, 2011

N

0 100 200
Feet

0 50 100
Meters

Other waters of the U.S.
- Canal
- Culvert water
- Ditch
- Reservoir
- Retention/Detention basin
- Seasonal riverine

Wetlands
- Seasonal wetland
- Vernal pool
- Vernal pool (potential)
- Vernal swale
- Vernal pool and swale complex

Waters of the State
- Canal
- Ditch
- Riparian

- Upland data point
- Wetland data point
- Alternative alignments
- Image processing, visual image interpretation, and/or transect interpolation
- Wetland study area

Appendix H
Sheet 339
Jurisdictional waters delineation results

PRELIMINARY DRAFT/SUBJECT TO CHANGE - HST ALIGNMENT IS NOT DETERMINED
Source: URS, 2011

June 22, 2011

N

0 100 200
Feet

0 50 100
Meters

Other waters of the U.S.
- Canal
- Culvert water
- Ditch
- Reservoir
- Retention/Detention basin
- Seasonal riverine

Wetlands
- Seasonal wetland
- Vernal pool
- Vernal pool (potential)
- Vernal swale
- Vernal pool and swale complex

Waters of the State
- Canal
- Ditch
- Riparian

- Upland data point
- Wetland data point
- Alternative alignments
- Image processing, visual image interpretation, and/or transect interpolation
- Wetland study area

Appendix H
Sheet 340
Jurisdictional waters delineation results

PRELIMINARY DRAFT/SUBJECT TO CHANGE - HST ALIGNMENT IS NOT DETERMINED
Source: URS, 2011

June 22, 2011

N

0 100 200
Feet

0 50 100
Meters

Other waters of the U.S.
- Canal
- Culvert water
- Ditch
- Reservoir
- Retention/Detention basin
- Seasonal riverine

Wetlands
- Seasonal wetland
- Vernal pool
- Vernal pool (potential)
- Vernal swale
- Vernal pool and swale complex

Waters of the State
- Canal
- Ditch
- Riparian

- Upland data point
- Wetland data point
- Alternative alignments
- Image processing, visual image interpretation, and/or transect interpolation
- Wetland study area

Appendix H
Sheet 341
Jurisdictional waters delineation results

PRELIMINARY DRAFT/SUBJECT TO CHANGE - HST ALIGNMENT IS NOT DETERMINED
Source: URS, 2011

June 22, 2011

N

0 100 200
Feet

0 50 100
Meters

Other waters of the U.S.
- Canal
- Culvert water
- Ditch
- Reservoir
- Retention/Detention basin
- Seasonal riverine

Wetlands
- Seasonal wetland
- Vernal pool
- Vernal pool (potential)
- Vernal swale
- Vernal pool and swale complex

Waters of the State
- Canal
- Ditch
- Riparian

- Upland data point
- Wetland data point
- Alternative alignments
- Image processing, visual image interpretation, and/or transect interpolation
- Wetland study area

Appendix H
Sheet 342
Jurisdictional waters delineation results

PRELIMINARY DRAFT/SUBJECT TO CHANGE - HST ALIGNMENT IS NOT DETERMINED
Source: URS, 2011

June 22, 2011

N

0 100 200
Feet

0 50 100
Meters

Other waters of the U.S.
- Canal
- Culvert water
- Ditch
- Reservoir
- Retention/Detention basin
- Seasonal riverine

Wetlands
- Seasonal wetland
- Vernal pool
- Vernal pool (potential)
- Vernal swale
- Vernal pool and swale complex

Waters of the State
- Canal
- Ditch
- Riparian

- Upland data point
- Wetland data point
- Alternative alignments
- Image processing, visual image interpretation, and/or transect interpolation
- Wetland study area

Appendix H
Sheet 343
Jurisdictional waters delineation results

PRELIMINARY DRAFT/SUBJECT TO CHANGE - HST ALIGNMENT IS NOT DETERMINED
Source: URS, 2011

June 22, 2011

N

0 100 200
Feet

0 50 100
Meters

Other waters of the U.S.
- Canal
- Culvert water
- Ditch
- Reservoir
- Retention/Detention basin
- Seasonal riverine

Wetlands
- Seasonal wetland
- Vernal pool
- Vernal pool (potential)
- Vernal swale
- Vernal pool and swale complex

Waters of the State
- Canal
- Ditch
- Riparian

- Upland data point
- Wetland data point
- Alternative alignments
- Image processing, visual image interpretation, and/or transect interpolation
- Wetland study area

Appendix H
Sheet 344
Jurisdictional waters delineation results



PRELIMINARY DRAFT/SUBJECT TO CHANGE - HST ALIGNMENT IS NOT DETERMINED
Source: URS, 2011

June 22, 2011

N

0 100 200
Feet

0 50 100
Meters

Other waters of the U.S.
- Canal
- Culvert water
- Ditch
- Reservoir
- Retention/Detention basin
- Seasonal riverine

Wetlands
- Seasonal wetland
- Vernal pool
- Vernal pool (potential)
- Vernal swale
- Vernal pool and swale complex

Waters of the State
- Canal
- Ditch
- Riparian

- Upland data point
- Wetland data point
- Alternative alignments
- Image processing, visual image interpretation, and/or transect interpolation
- Wetland study area

Appendix H
Sheet 345
Jurisdictional waters delineation results

PRELIMINARY DRAFT/SUBJECT TO CHANGE - HST ALIGNMENT IS NOT DETERMINED
Source: URS, 2011

June 22, 2011

N

0 100 200
Feet

0 50 100
Meters

Other waters of the U.S.
- Canal
- Culvert water
- Ditch
- Reservoir
- Retention/Detention basin
- Seasonal riverine

Wetlands
- Seasonal wetland
- Vernal pool
- Vernal pool (potential)
- Vernal swale
- Vernal pool and swale complex

Waters of the State
- Canal
- Ditch
- Riparian

- Upland data point
- Wetland data point
- Alternative alignments
- Image processing, visual image interpretation, and/or transect interpolation
- Wetland study area

Appendix H
Sheet 346
Jurisdictional waters delineation results

PRELIMINARY DRAFT/SUBJECT TO CHANGE - HST ALIGNMENT IS NOT DETERMINED
Source: URS, 2011

June 22, 2011

N

0 100 200
Feet

0 50 100
Meters

Other waters of the U.S.
- Canal
- Culvert water
- Ditch
- Reservoir
- Retention/Detention basin
- Seasonal riverine

Wetlands
- Seasonal wetland
- Vernal pool
- Vernal pool (potential)
- Vernal swale
- Vernal pool and swale complex

Waters of the State
- Canal
- Ditch
- Riparian

- Upland data point
- Wetland data point
- Alternative alignments
- Image processing, visual image interpretation, and/or transect interpolation
- Wetland study area

Appendix H
Sheet 347
Jurisdictional waters delineation results

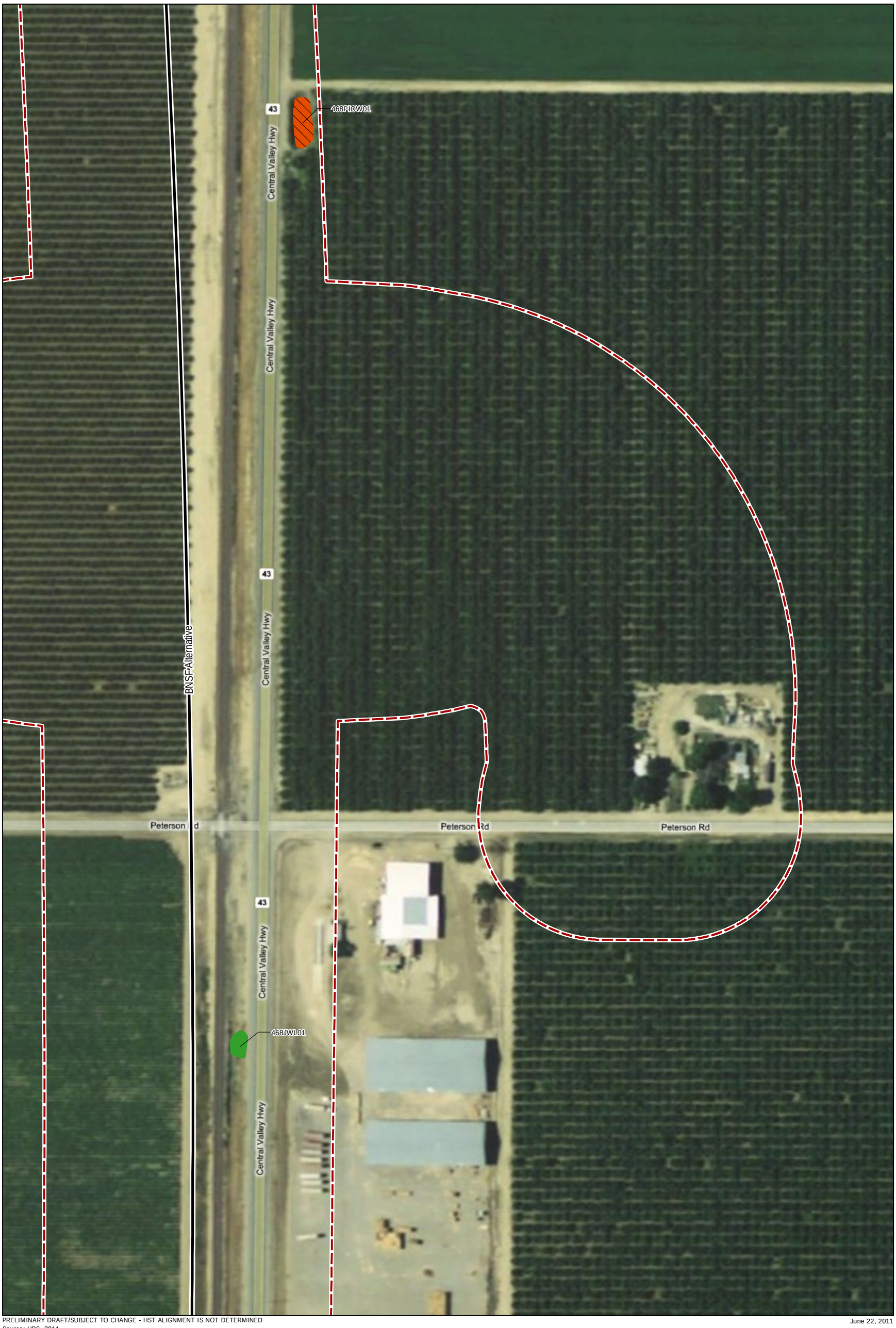

PRELIMINARY DRAFT/SUBJECT TO CHANGE - HST ALIGNMENT IS NOT DETERMINED
Source: URS, 2011

June 22, 2011

N

0 100 200
Feet

0 50 100
Meters

Other waters of the U.S.
- Canal
- Culvert water
- Ditch
- Reservoir
- Retention/Detention basin
- Seasonal riverine

Wetlands
- Seasonal wetland
- Vernal pool
- Vernal pool (potential)
- Vernal swale
- Vernal pool and swale complex

Waters of the State
- Canal
- Ditch
- Riparian

- Upland data point
- Wetland data point
- Alternative alignments
- Image processing, visual image interpretation, and/or transect interpolation
- Wetland study area

Appendix H
Sheet 348
Jurisdictional waters delineation results

PRELIMINARY DRAFT/SUBJECT TO CHANGE - HST ALIGNMENT IS NOT DETERMINED
Source: URS, 2011

June 22, 2011

N

0 100 200
Feet

0 50 100
Meters

Other waters of the U.S.
- Canal
- Culvert water
- Ditch
- Reservoir
- Retention/Detention basin
- Seasonal riverine

Wetlands
- Seasonal wetland
- Vernal pool
- Vernal pool (potential)
- Vernal swale
- Vernal pool and swale complex

Waters of the State
- Canal
- Ditch
- Riparian

- Upland data point
- Wetland data point
- Alternative alignments
- Image processing, visual image interpretation, and/or transect interpolation
- Wetland study area

Appendix H
Sheet 349
Jurisdictional waters delineation results



PRELIMINARY DRAFT/SUBJECT TO CHANGE - HST ALIGNMENT IS NOT DETERMINED
Source: URS, 2011

June 22, 2011

N

0 100 200
Feet

0 50 100
Meters

Other waters of the U.S.
- Canal
- Culvert water
- Ditch
- Reservoir
- Retention/Detention basin
- Seasonal riverine

Wetlands
- Seasonal wetland
- Vernal pool
- Vernal pool (potential)
- Vernal swale
- Vernal pool and swale complex

Waters of the State
- Canal
- Ditch
- Riparian

- Upland data point
- Wetland data point
- Alternative alignments
- Image processing, visual image interpretation, and/or transect interpolation
- Wetland study area

Appendix H
Sheet 350
Jurisdictional waters delineation results

PRELIMINARY DRAFT/SUBJECT TO CHANGE - HST ALIGNMENT IS NOT DETERMINED
Source: URS, 2011

June 22, 2011

N

0 100 200
Feet

0 50 100
Meters

Other waters of the U.S.
- Canal
- Culvert water
- Ditch
- Reservoir
- Retention/Detention basin
- Seasonal riverine

Wetlands
- Seasonal wetland
- Vernal pool
- Vernal pool (potential)
- Vernal swale
- Vernal pool and swale complex

Waters of the State
- Canal
- Ditch
- Riparian

- Upland data point
- Wetland data point
- Alternative alignments
- Image processing, visual image interpretation, and/or transect interpolation
- Wetland study area

Appendix H
Sheet 351
Jurisdictional waters delineation results

PRELIMINARY DRAFT/SUBJECT TO CHANGE - HST ALIGNMENT IS NOT DETERMINED
Source: URS, 2011

June 22, 2011

N

0 100 200
Feet

0 50 100
Meters

Other waters of the U.S.
- Canal
- Culvert water
- Ditch
- Reservoir
- Retention/Detention basin
- Seasonal riverine

Wetlands
- Seasonal wetland
- Vernal pool
- Vernal pool (potential)
- Vernal swale
- Vernal pool and swale complex

Waters of the State
- Canal
- Ditch
- Riparian

- Upland data point
- Wetland data point
- Alternative alignments
- Image processing, visual image interpretation, and/or transect interpolation
- Wetland study area

Appendix H
Sheet 352
Jurisdictional waters delineation results

PRELIMINARY DRAFT/SUBJECT TO CHANGE - HST ALIGNMENT IS NOT DETERMINED
Source: URS, 2011

June 22, 2011

N

0 100 200
Feet

0 50 100
Meters

Other waters of the U.S.
- Canal
- Culvert water
- Ditch
- Reservoir
- Retention/Detention basin
- Seasonal riverine

Wetlands
- Seasonal wetland
- Vernal pool
- Vernal pool (potential)
- Vernal swale
- Vernal pool and swale complex

Waters of the State
- Canal
- Ditch
- Riparian

- Upland data point
- Wetland data point
- Alternative alignments
- Image processing, visual image interpretation, and/or transect interpolation
- Wetland study area

Appendix H
Sheet 353
Jurisdictional waters delineation results

PRELIMINARY DRAFT/SUBJECT TO CHANGE - HST ALIGNMENT IS NOT DETERMINED
Source: URS, 2011

June 22, 2011

N

0 100 200
Feet

0 50 100
Meters

Other waters of the U.S.
- Canal
- Culvert water
- Ditch
- Reservoir
- Retention/Detention basin
- Seasonal riverine

Wetlands
- Seasonal wetland
- Vernal pool
- Vernal pool (potential)
- Vernal swale
- Vernal pool and swale complex

Waters of the State
- Canal
- Ditch
- Riparian

- Upland data point
- Wetland data point
- Alternative alignments
- Image processing, visual image interpretation, and/or transect interpolation
- Wetland study area

Appendix H
Sheet 354
Jurisdictional waters delineation results

PRELIMINARY DRAFT/SUBJECT TO CHANGE - HST ALIGNMENT IS NOT DETERMINED
Source: URS, 2011

June 22, 2011

N

0 100 200
Feet

0 50 100
Meters

Other waters of the U.S.
- Canal
- Culvert water
- Ditch
- Reservoir
- Retention/Detention basin
- Seasonal riverine

Wetlands
- Seasonal wetland
- Vernal pool
- Vernal pool (potential)
- Vernal swale
- Vernal pool and swale complex

Waters of the State
- Canal
- Ditch
- Riparian

- Upland data point
- Wetland data point
- Alternative alignments
- Image processing, visual image interpretation, and/or transect interpolation
- Wetland study area

Appendix H
Sheet 355
Jurisdictional waters delineation results

PRELIMINARY DRAFT/SUBJECT TO CHANGE - HST ALIGNMENT IS NOT DETERMINED
Source: URS, 2011

June 22, 2011

N

0 100 200
Feet

0 50 100
Meters

Other waters of the U.S.
- Canal
- Culvert water
- Ditch
- Reservoir
- Retention/Detention basin
- Seasonal riverine

Wetlands
- Seasonal wetland
- Vernal pool
- Vernal pool (potential)
- Vernal swale
- Vernal pool and swale complex

Waters of the State
- Canal
- Ditch
- Riparian

- Upland data point
- Wetland data point
- Alternative alignments
- Image processing, visual image interpretation, and/or transect interpolation
- Wetland study area

Appendix H
Sheet 356
Jurisdictional waters delineation results

PRELIMINARY DRAFT/SUBJECT TO CHANGE - HST ALIGNMENT IS NOT DETERMINED
Source: URS, 2011

June 22, 2011

N

0 100 200
Feet

0 50 100
Meters

Other waters of the U.S.
- Canal
- Culvert water
- Ditch
- Reservoir
- Retention/Detention basin
- Seasonal riverine

Wetlands
- Seasonal wetland
- Vernal pool
- Vernal pool (potential)
- Vernal swale
- Vernal pool and swale complex

Waters of the State
- Canal
- Ditch
- Riparian

- Upland data point
- Wetland data point
- Alternative alignments
- Image processing, visual image interpretation, and/or transect interpolation
- Wetland study area

Appendix H
Sheet 357
Jurisdictional waters delineation results



PRELIMINARY DRAFT/SUBJECT TO CHANGE - HST ALIGNMENT IS NOT DETERMINED
Source: URS, 2011

June 22, 2011

N

0 100 200
Feet

0 50 100
Meters

Other waters of the U.S.
- Canal
- Culvert water
- Ditch
- Reservoir
- Retention/Detention basin
- Seasonal riverine

Wetlands
- Seasonal wetland
- Vernal pool
- Vernal pool (potential)
- Vernal swale
- Vernal pool and swale complex

Waters of the State
- Canal
- Ditch
- Riparian

- Upland data point
- Wetland data point
- Alternative alignments
- Image processing, visual image interpretation, and/or transect interpolation
- Wetland study area

Appendix H
Sheet 358
Jurisdictional waters delineation results

PRELIMINARY DRAFT/SUBJECT TO CHANGE - HST ALIGNMENT IS NOT DETERMINED
Source: URS, 2011

June 22, 2011

N

0 100 200
Feet

0 50 100
Meters

Other waters of the U.S.
- Canal
- Culvert water
- Ditch
- Reservoir
- Retention/Detention basin
- Seasonal riverine

Wetlands
- Seasonal wetland
- Vernal pool
- Vernal pool (potential)
- Vernal swale
- Vernal pool and swale complex

Waters of the State
- Canal
- Ditch
- Riparian

- Upland data point
- Wetland data point
- Alternative alignments
- Image processing, visual image interpretation, and/or transect interpolation
- Wetland study area

Appendix H
Sheet 359
Jurisdictional waters delineation results

PRELIMINARY DRAFT/SUBJECT TO CHANGE - HST ALIGNMENT IS NOT DETERMINED
Source: URS, 2011

June 22, 2011

N

0 100 200
Feet

0 50 100
Meters

Other waters of the U.S.
- Canal
- Culvert water
- Ditch
- Reservoir
- Retention/Detention basin
- Seasonal riverine

Wetlands
- Seasonal wetland
- Vernal pool
- Vernal pool (potential)
- Vernal swale
- Vernal pool and swale complex

Waters of the State
- Canal
- Ditch
- Riparian

- Upland data point
- Wetland data point
- Alternative alignments
- Image processing, visual image interpretation, and/or transect interpolation
- Wetland study area

Appendix H
Sheet 360
Jurisdictional waters delineation results

PRELIMINARY DRAFT/SUBJECT TO CHANGE - HST ALIGNMENT IS NOT DETERMINED
Source: URS, 2011

June 22, 2011

N

0 100 200
Feet

0 50 100
Meters

Other waters of the U.S.
- Canal
- Culvert water
- Ditch
- Reservoir
- Retention/Detention basin
- Seasonal riverine

Wetlands
- Seasonal wetland
- Vernal pool
- Vernal pool (potential)
- Vernal swale
- Vernal pool and swale complex

Waters of the State
- Canal
- Ditch
- Riparian

- Upland data point
- Wetland data point
- Alternative alignments
- Image processing, visual image interpretation, and/or transect interpolation
- Wetland study area

Appendix H
Sheet 361
Jurisdictional waters delineation results

PRELIMINARY DRAFT/SUBJECT TO CHANGE - HST ALIGNMENT IS NOT DETERMINED
Source: URS, 2011

June 22, 2011

N

0 100 200
Feet

0 50 100
Meters

Other waters of the U.S.
- Canal
- Culvert water
- Ditch
- Reservoir
- Retention/Detention basin
- Seasonal riverine

Wetlands
- Seasonal wetland
- Vernal pool
- Vernal pool (potential)
- Vernal swale
- Vernal pool and swale complex

Waters of the State
- Canal
- Ditch
- Riparian

- Upland data point
- Wetland data point
- Alternative alignments
- Image processing, visual image interpretation, and/or transect interpolation
- Wetland study area

Appendix H
Sheet 362
Jurisdictional waters delineation results

PRELIMINARY DRAFT/SUBJECT TO CHANGE - HST ALIGNMENT IS NOT DETERMINED
Source: URS, 2011

June 22, 2011

N

0 100 200
Feet

0 50 100
Meters

Other waters of the U.S.
- Canal
- Culvert water
- Ditch
- Reservoir
- Retention/Detention basin
- Seasonal riverine

Wetlands
- Seasonal wetland
- Vernal pool
- Vernal pool (potential)
- Vernal swale
- Vernal pool and swale complex

Waters of the State
- Canal
- Ditch
- Riparian

- Upland data point
- Wetland data point
- Alternative alignments
- Image processing, visual image interpretation, and/or transect interpolation
- Wetland study area

Appendix H
Sheet 363
Jurisdictional waters delineation results

PRELIMINARY DRAFT/SUBJECT TO CHANGE - HST ALIGNMENT IS NOT DETERMINED
Source: URS, 2011

June 22, 2011

N

0 100 200
Feet

0 50 100
Meters

Other waters of the U.S.
- Canal
- Culvert water
- Ditch
- Reservoir
- Retention/Detention basin
- Seasonal riverine

Wetlands
- Seasonal wetland
- Vernal pool
- Vernal pool (potential)
- Vernal swale
- Vernal pool and swale complex

Waters of the State
- Canal
- Ditch
- Riparian

- Upland data point
- Wetland data point
- Alternative alignments
- Image processing, visual image interpretation, and/or transect interpolation
- Wetland study area

Appendix H
Sheet 364
Jurisdictional waters delineation results

PRELIMINARY DRAFT/SUBJECT TO CHANGE - HST ALIGNMENT IS NOT DETERMINED
Source: URS, 2011

June 22, 2011

N

0 100 200
Feet

0 50 100
Meters

Other waters of the U.S.
- Canal
- Culvert water
- Ditch
- Reservoir
- Retention/Detention basin
- Seasonal riverine

Wetlands
- Seasonal wetland
- Vernal pool
- Vernal pool (potential)
- Vernal swale
- Vernal pool and swale complex

Waters of the State
- Canal
- Ditch
- Riparian

- Upland data point
- Wetland data point
- Alternative alignments
- Image processing, visual image interpretation, and/or transect interpolation
- Wetland study area

Appendix H
Sheet 365
Jurisdictional waters delineation results

PRELIMINARY DRAFT/SUBJECT TO CHANGE - HST ALIGNMENT IS NOT DETERMINED
Source: URS, 2011

June 22, 2011

N

0 100 200
Feet

0 50 100
Meters

Other waters of the U.S.
- Canal
- Culvert water
- Ditch
- Reservoir
- Retention/Detention basin
- Seasonal riverine

Wetlands
- Seasonal wetland
- Vernal pool
- Vernal pool (potential)
- Vernal swale
- Vernal pool and swale complex

Waters of the State
- Canal
- Ditch
- Riparian

- Upland data point
- Wetland data point
- Alternative alignments
- Image processing, visual image interpretation, and/or transect interpolation
- Wetland study area

Appendix H
Sheet 366
Jurisdictional waters delineation results



PRELIMINARY DRAFT/SUBJECT TO CHANGE - HST ALIGNMENT IS NOT DETERMINED
Source: URS, 2011

June 22, 2011

N

0 100 200
Feet

0 50 100
Meters

Other waters of the U.S.
- Canal
- Culvert water
- Ditch
- Reservoir
- Retention/Detention basin
- Seasonal riverine

Wetlands
- Seasonal wetland
- Vernal pool
- Vernal pool (potential)
- Vernal swale
- Vernal pool and swale complex

Waters of the State
- Canal
- Ditch
- Riparian

- Upland data point
- Wetland data point
- Alternative alignments
- Image processing, visual image interpretation, and/or transect interpolation
- Wetland study area

Appendix H
Sheet 367
Jurisdictional waters delineation results

PRELIMINARY DRAFT/SUBJECT TO CHANGE - HST ALIGNMENT IS NOT DETERMINED
Source: URS, 2011

June 22, 2011

N

0 100 200
Feet

0 50 100
Meters

Other waters of the U.S.
- Canal
- Culvert water
- Ditch
- Reservoir
- Retention/Detention basin
- Seasonal riverine

Wetlands
- Seasonal wetland
- Vernal pool
- Vernal pool (potential)
- Vernal swale
- Vernal pool and swale complex

Waters of the State
- Canal
- Ditch
- Riparian

- Upland data point
- Wetland data point
- Alternative alignments
- Image processing, visual image interpretation, and/or transect interpolation
- Wetland study area

Appendix H
Sheet 368
Jurisdictional waters delineation results

PRELIMINARY DRAFT/SUBJECT TO CHANGE - HST ALIGNMENT IS NOT DETERMINED
Source: URS, 2011

June 22, 2011

N

0 100 200
Feet

0 50 100
Meters

Other waters of the U.S.
- Canal
- Culvert water
- Ditch
- Reservoir
- Retention/Detention basin
- Seasonal riverine

Wetlands
- Seasonal wetland
- Vernal pool
- Vernal pool (potential)
- Vernal swale
- Vernal pool and swale complex

Waters of the State
- Canal
- Ditch
- Riparian

- Upland data point
- Wetland data point
- Alternative alignments
- Image processing, visual image interpretation, and/or transect interpolation
- Wetland study area

Appendix H
Sheet 369
Jurisdictional waters delineation results

PRELIMINARY DRAFT/SUBJECT TO CHANGE - HST ALIGNMENT IS NOT DETERMINED
Source: URS, 2011

June 22, 2011

N

0 100 200
Feet

0 50 100
Meters

Other waters of the U.S.
- Canal
- Culvert water
- Ditch
- Reservoir
- Retention/Detention basin
- Seasonal riverine

Wetlands
- Seasonal wetland
- Vernal pool
- Vernal pool (potential)
- Vernal swale
- Vernal pool and swale complex

Waters of the State
- Canal
- Ditch
- Riparian

- Upland data point
- Wetland data point
- Alternative alignments
- Image processing, visual image interpretation, and/or transect interpolation
- Wetland study area

Appendix H
Sheet 370
Jurisdictional waters delineation results

PRELIMINARY DRAFT/SUBJECT TO CHANGE - HST ALIGNMENT IS NOT DETERMINED
Source: URS, 2011

June 22, 2011

N

0 100 200
Feet

0 50 100
Meters

Other waters of the U.S.
- Canal
- Culvert water
- Ditch
- Reservoir
- Retention/Detention basin
- Seasonal riverine

Wetlands
- Seasonal wetland
- Vernal pool
- Vernal pool (potential)
- Vernal swale
- Vernal pool and swale complex

Waters of the State
- Canal
- Ditch
- Riparian

- Upland data point
- Wetland data point
- Alternative alignments
- Image processing, visual image interpretation, and/or transect interpolation
- Wetland study area

Appendix H
Sheet 371
Jurisdictional waters delineation results

PRELIMINARY DRAFT/SUBJECT TO CHANGE - HST ALIGNMENT IS NOT DETERMINED
Source: URS, 2011

June 22, 2011

N

0 100 200
Feet

0 50 100
Meters

Other waters of the U.S.
- Canal
- Culvert water
- Ditch
- Reservoir
- Retention/Detention basin
- Seasonal riverine

Wetlands
- Seasonal wetland
- Vernal pool
- Vernal pool (potential)
- Vernal swale
- Vernal pool and swale complex

Waters of the State
- Canal
- Ditch
- Riparian

- Upland data point
- Wetland data point
- Alternative alignments
- Image processing, visual image interpretation, and/or transect interpolation
- Wetland study area

Appendix H
Sheet 372
Jurisdictional waters delineation results

PRELIMINARY DRAFT/SUBJECT TO CHANGE - HST ALIGNMENT IS NOT DETERMINED
Source: URS, 2011

June 22, 2011

N

0 100 200
Feet

0 50 100
Meters

Other waters of the U.S.
- Canal
- Culvert water
- Ditch
- Reservoir
- Retention/Detention basin
- Seasonal riverine

Wetlands
- Seasonal wetland
- Vernal pool
- Vernal pool (potential)
- Vernal swale
- Vernal pool and swale complex

Waters of the State
- Canal
- Ditch
- Riparian

- Upland data point
- Wetland data point
- Alternative alignments
- Image processing, visual image interpretation, and/or transect interpolation
- Wetland study area

Appendix H
Sheet 373
Jurisdictional waters delineation results

PRELIMINARY DRAFT/SUBJECT TO CHANGE - HST ALIGNMENT IS NOT DETERMINED
Source: URS, 2011

June 22, 2011

N

0 100 200
Feet

0 50 100
Meters

Other waters of the U.S.
- Canal
- Culvert water
- Ditch
- Reservoir
- Retention/Detention basin
- Seasonal riverine

Wetlands
- Seasonal wetland
- Vernal pool
- Vernal pool (potential)
- Vernal swale
- Vernal pool and swale complex

Waters of the State
- Canal
- Ditch
- Riparian

- Upland data point
- Wetland data point
- Alternative alignments
- Image processing, visual image interpretation, and/or transect interpolation
- Wetland study area

Appendix H
Sheet 374
Jurisdictional waters delineation results



PRELIMINARY DRAFT/SUBJECT TO CHANGE - HST ALIGNMENT IS NOT DETERMINED
Source: URS, 2011

June 22, 2011

N

0 100 200
Feet

0 50 100
Meters

Other waters of the U.S.
- Canal
- Culvert water
- Ditch
- Reservoir
- Retention/Detention basin
- Seasonal riverine

Wetlands
- Seasonal wetland
- Vernal pool
- Vernal pool (potential)
- Vernal swale
- Vernal pool and swale complex

Waters of the State
- Canal
- Ditch
- Riparian

- Upland data point
- Wetland data point
- Alternative alignments
- Image processing, visual image interpretation, and/or transect interpolation
- Wetland study area

Appendix H
Sheet 375
Jurisdictional waters delineation results

PRELIMINARY DRAFT/SUBJECT TO CHANGE - HST ALIGNMENT IS NOT DETERMINED
Source: URS, 2011

June 22, 2011

N

0 100 200
Feet

0 50 100
Meters

Other waters of the U.S.
- Canal
- Culvert water
- Ditch
- Reservoir
- Retention/Detention basin
- Seasonal riverine

Wetlands
- Seasonal wetland
- Vernal pool
- Vernal pool (potential)
- Vernal swale
- Vernal pool and swale complex

Waters of the State
- Canal
- Ditch
- Riparian

- Upland data point
- Wetland data point
- Alternative alignments
- Image processing, visual image interpretation, and/or transect interpolation
- Wetland study area

Appendix H
Sheet 376
Jurisdictional waters delineation results

PRELIMINARY DRAFT/SUBJECT TO CHANGE - HST ALIGNMENT IS NOT DETERMINED
Source: URS, 2011

June 22, 2011

N

0 100 200
Feet

0 50 100
Meters

Other waters of the U.S.
- Canal
- Culvert water
- Ditch
- Reservoir
- Retention/Detention basin
- Seasonal riverine

Wetlands
- Seasonal wetland
- Vernal pool
- Vernal pool (potential)
- Vernal swale
- Vernal pool and swale complex

Waters of the State
- Canal
- Ditch
- Riparian

- Upland data point
- Wetland data point
- Alternative alignments
- Image processing, visual image interpretation, and/or transect interpolation
- Wetland study area

Appendix H
Sheet 377
Jurisdictional waters delineation results



PRELIMINARY DRAFT/SUBJECT TO CHANGE - HST ALIGNMENT IS NOT DETERMINED
Source: URS, 2011

June 22, 2011

N

0 100 200
Feet

0 50 100
Meters

Other waters of the U.S.
- Canal
- Culvert water
- Ditch
- Reservoir
- Retention/Detention basin
- Seasonal riverine

Wetlands
- Seasonal wetland
- Vernal pool
- Vernal pool (potential)
- Vernal swale
- Vernal pool and swale complex

Waters of the State
- Canal
- Ditch
- Riparian

- Upland data point
- Wetland data point
- Alternative alignments
- Image processing, visual image interpretation, and/or transect interpolation
- Wetland study area

Appendix H
Sheet 378
Jurisdictional waters delineation results

PRELIMINARY DRAFT/SUBJECT TO CHANGE - HST ALIGNMENT IS NOT DETERMINED
Source: URS, 2011

June 22, 2011

N

0 100 200
Feet

0 50 100
Meters

Other waters of the U.S.
- Canal
- Culvert water
- Ditch
- Reservoir
- Retention/Detention basin
- Seasonal riverine

Wetlands
- Seasonal wetland
- Vernal pool
- Vernal pool (potential)
- Vernal swale
- Vernal pool and swale complex

Waters of the State
- Canal
- Ditch
- Riparian

- Upland data point
- Wetland data point
- Alternative alignments
- Image processing, visual image interpretation, and/or transect interpolation
- Wetland study area

Appendix H
Sheet 379
Jurisdictional waters delineation results

PRELIMINARY DRAFT/SUBJECT TO CHANGE - HST ALIGNMENT IS NOT DETERMINED
Source: URS, 2011

June 22, 2011

N

0 100 200
Feet

0 50 100
Meters

Other waters of the U.S.
- Canal
- Culvert water
- Ditch
- Reservoir
- Retention/Detention basin
- Seasonal riverine

Wetlands
- Seasonal wetland
- Vernal pool
- Vernal pool (potential)
- Vernal swale
- Vernal pool and swale complex

Waters of the State
- Canal
- Ditch
- Riparian

- Upland data point
- Wetland data point
- Alternative alignments
- Image processing, visual image interpretation, and/or transect interpolation
- Wetland study area

Appendix H
Sheet 380
Jurisdictional waters delineation results



PRELIMINARY DRAFT/SUBJECT TO CHANGE - HST ALIGNMENT IS NOT DETERMINED
Source: URS, 2011

June 22, 2011

N

0 100 200
Feet

0 50 100
Meters

Other waters of the U.S.
- Canal
- Culvert water
- Ditch
- Reservoir
- Retention/Detention basin
- Seasonal riverine

Wetlands
- Seasonal wetland
- Vernal pool
- Vernal pool (potential)
- Vernal swale
- Vernal pool and swale complex

Waters of the State
- Canal
- Ditch
- Riparian

- Upland data point
- Wetland data point
- Alternative alignments
- Image processing, visual image interpretation, and/or transect interpolation
- Wetland study area

Appendix H
Sheet 381
Jurisdictional waters delineation results

PRELIMINARY DRAFT/SUBJECT TO CHANGE - HST ALIGNMENT IS NOT DETERMINED
Source: URS, 2011

June 22, 2011

N

0 100 200
Feet

0 50 100
Meters

Other waters of the U.S.
- Canal
- Culvert water
- Ditch
- Reservoir
- Retention/Detention basin
- Seasonal riverine

Wetlands
- Seasonal wetland
- Vernal pool
- Vernal pool (potential)
- Vernal swale
- Vernal pool and swale complex

Waters of the State
- Canal
- Ditch
- Riparian

- Upland data point
- Wetland data point
- Alternative alignments
- Image processing, visual image interpretation, and/or transect interpolation
- Wetland study area

Appendix H
Sheet 382
Jurisdictional waters delineation results

PRELIMINARY DRAFT/SUBJECT TO CHANGE - HST ALIGNMENT IS NOT DETERMINED
Source: URS, 2011

June 22, 2011

N

0 100 200
Feet

0 50 100
Meters

Other waters of the U.S.
- Canal
- Culvert water
- Ditch
- Reservoir
- Retention/Detention basin
- Seasonal riverine

Wetlands
- Seasonal wetland
- Vernal pool
- Vernal pool (potential)
- Vernal swale
- Vernal pool and swale complex

Waters of the State
- Canal
- Ditch
- Riparian

- Upland data point
- Wetland data point
- Alternative alignments
- Image processing, visual image interpretation, and/or transect interpolation
- Wetland study area

Appendix H
Sheet 383
Jurisdictional waters delineation results

PRELIMINARY DRAFT/SUBJECT TO CHANGE - HST ALIGNMENT IS NOT DETERMINED
Source: URS, 2011

June 22, 2011

N

0 100 200
Feet

0 50 100
Meters

Other waters of the U.S.
- Canal
- Culvert water
- Ditch
- Reservoir
- Retention/Detention basin
- Seasonal riverine

Wetlands
- Seasonal wetland
- Vernal pool
- Vernal pool (potential)
- Vernal swale
- Vernal pool and swale complex

Waters of the State
- Canal
- Ditch
- Riparian

- Upland data point
- Wetland data point
- Alternative alignments
- Image processing, visual image interpretation, and/or transect interpolation
- Wetland study area

Appendix H
Sheet 384
Jurisdictional waters delineation results

PRELIMINARY DRAFT/SUBJECT TO CHANGE - HST ALIGNMENT IS NOT DETERMINED
Source: URS, 2011

June 22, 2011

N

0 100 200
Feet

0 50 100
Meters

Other waters of the U.S.
- Canal
- Culvert water
- Ditch
- Reservoir
- Retention/Detention basin
- Seasonal riverine

Wetlands
- Seasonal wetland
- Vernal pool
- Vernal pool (potential)
- Vernal swale
- Vernal pool and swale complex

Waters of the State
- Canal
- Ditch
- Riparian

- Upland data point
- Wetland data point
- Alternative alignments
- Image processing, visual image interpretation, and/or transect interpolation
- Wetland study area

Appendix H
Sheet 385
Jurisdictional waters delineation results



PRELIMINARY DRAFT/SUBJECT TO CHANGE - HST ALIGNMENT IS NOT DETERMINED
Source: URS, 2011

June 22, 2011

N

0 100 200
Feet

0 50 100
Meters

Other waters of the U.S.
- Canal
- Culvert water
- Ditch
- Reservoir
- Retention/Detention basin
- Seasonal riverine

Wetlands
- Seasonal wetland
- Vernal pool
- Vernal pool (potential)
- Vernal swale
- Vernal pool and swale complex

Waters of the State
- Canal
- Ditch
- Riparian

- Upland data point
- Wetland data point
- Alternative alignments
- Image processing, visual image interpretation, and/or transect interpolation
- Wetland study area

Appendix H
Sheet 386
Jurisdictional waters delineation results

PRELIMINARY DRAFT/SUBJECT TO CHANGE - HST ALIGNMENT IS NOT DETERMINED
Source: URS, 2011

June 22, 2011

N

0 100 200
Feet

0 50 100
Meters

Other waters of the U.S.
- Canal
- Culvert water
- Ditch
- Reservoir
- Retention/Detention basin
- Seasonal riverine

Wetlands
- Seasonal wetland
- Vernal pool
- Vernal pool (potential)
- Vernal swale
- Vernal pool and swale complex

Waters of the State
- Canal
- Ditch
- Riparian

- Upland data point
- Wetland data point
- Alternative alignments
- Image processing, visual image interpretation, and/or transect interpolation
- Wetland study area

Appendix H
Sheet 387
Jurisdictional waters delineation results



PRELIMINARY DRAFT/SUBJECT TO CHANGE - HST ALIGNMENT IS NOT DETERMINED
Source: URS, 2011

June 22, 2011

N

0 100 200
Feet

0 50 100
Meters

Other waters of the U.S.
- Canal
- Culvert water
- Ditch
- Reservoir
- Retention/Detention basin
- Seasonal riverine

Wetlands
- Seasonal wetland
- Vernal pool
- Vernal pool (potential)
- Vernal swale
- Vernal pool and swale complex

Waters of the State
- Canal
- Ditch
- Riparian

- Upland data point
- Wetland data point
- Alternative alignments
- Image processing, visual image interpretation, and/or transect interpolation
- Wetland study area

Appendix H
Sheet 388
Jurisdictional waters delineation results



PRELIMINARY DRAFT/SUBJECT TO CHANGE - HST ALIGNMENT IS NOT DETERMINED
Source: URS, 2011

June 22, 2011

N

0 100 200
Feet

0 50 100
Meters

Other waters of the U.S.
- Canal
- Culvert water
- Ditch
- Reservoir
- Retention/Detention basin
- Seasonal riverine

Wetlands
- Seasonal wetland
- Vernal pool
- Vernal pool (potential)
- Vernal swale
- Vernal pool and swale complex

Waters of the State
- Canal
- Ditch
- Riparian

- Upland data point
- Wetland data point
- Alternative alignments
- Image processing, visual image interpretation, and/or transect interpolation
- Wetland study area

Appendix H
Sheet 389
Jurisdictional waters delineation results

PRELIMINARY DRAFT/SUBJECT TO CHANGE - HST ALIGNMENT IS NOT DETERMINED
Source: URS, 2011

June 22, 2011

N

0 100 200
Feet

0 50 100
Meters

Other waters of the U.S.
- Canal
- Culvert water
- Ditch
- Reservoir
- Retention/Detention basin
- Seasonal riverine

Wetlands
- Seasonal wetland
- Vernal pool
- Vernal pool (potential)
- Vernal swale
- Vernal pool and swale complex

Waters of the State
- Canal
- Ditch
- Riparian

- Upland data point
- Wetland data point
- Alternative alignments
- Image processing, visual image interpretation, and/or transect interpolation
- Wetland study area

Appendix H
Sheet 390
Jurisdictional waters delineation results



PRELIMINARY DRAFT/SUBJECT TO CHANGE - HST ALIGNMENT IS NOT DETERMINED
Source: URS, 2011

June 22, 2011

N

0 100 200
Feet

0 50 100
Meters

Other waters of the U.S.
- Canal
- Culvert water
- Ditch
- Reservoir
- Retention/Detention basin
- Seasonal riverine

Wetlands
- Seasonal wetland
- Vernal pool
- Vernal pool (potential)
- Vernal swale
- Vernal pool and swale complex

Waters of the State
- Canal
- Ditch
- Riparian

- Upland data point
- Wetland data point
- Alternative alignments
- Image processing, visual image interpretation, and/or transect interpolation
- Wetland study area

Appendix H
Sheet 391
Jurisdictional waters delineation results



PRELIMINARY DRAFT/SUBJECT TO CHANGE - HST ALIGNMENT IS NOT DETERMINED
Source: URS, 2011

June 22, 2011

N

0 100 200
Feet

0 50 100
Meters

Other waters of the U.S.
- Canal
- Culvert water
- Ditch
- Reservoir
- Retention/Detention basin
- Seasonal riverine

Wetlands
- Seasonal wetland
- Vernal pool
- Vernal pool (potential)
- Vernal swale
- Vernal pool and swale complex

Waters of the State
- Canal
- Ditch
- Riparian

- Upland data point
- Wetland data point
- Alternative alignments
- Image processing, visual image interpretation, and/or transect interpolation
- Wetland study area

Appendix H
Sheet 392
Jurisdictional waters delineation results

PRELIMINARY DRAFT/SUBJECT TO CHANGE - HST ALIGNMENT IS NOT DETERMINED
Source: URS, 2011

June 22, 2011

N

0 100 200
Feet

0 50 100
Meters

Other waters of the U.S.
- Canal
- Culvert water
- Ditch
- Reservoir
- Retention/Detention basin
- Seasonal riverine

Wetlands
- Seasonal wetland
- Vernal pool
- Vernal pool (potential)
- Vernal swale
- Vernal pool and swale complex

Waters of the State
- Canal
- Ditch
- Riparian

- Upland data point
- Wetland data point
- Alternative alignments
- Image processing, visual image interpretation, and/or transect interpolation
- Wetland study area

Appendix H
Sheet 393
Jurisdictional waters delineation results

PRELIMINARY DRAFT/SUBJECT TO CHANGE - HST ALIGNMENT IS NOT DETERMINED
Source: URS, 2011

June 22, 2011

N

0 100 200
Feet

0 50 100
Meters

Other waters of the U.S.
- Canal
- Culvert water
- Ditch
- Reservoir
- Retention/Detention basin
- Seasonal riverine

Wetlands
- Seasonal wetland
- Vernal pool
- Vernal pool (potential)
- Vernal swale
- Vernal pool and swale complex

Waters of the State
- Canal
- Ditch
- Riparian

- Upland data point
- Wetland data point
- Alternative alignments
- Image processing, visual image interpretation, and/or transect interpolation
- Wetland study area

Appendix H
Sheet 394
Jurisdictional waters delineation results

PRELIMINARY DRAFT/SUBJECT TO CHANGE - HST ALIGNMENT IS NOT DETERMINED
Source: URS, 2011

June 22, 2011

N

0 100 200
Feet

0 50 100
Meters

Other waters of the U.S.
- Canal
- Culvert water
- Ditch
- Reservoir
- Retention/Detention basin
- Seasonal riverine

Wetlands
- Seasonal wetland
- Vernal pool
- Vernal pool (potential)
- Vernal swale
- Vernal pool and swale complex

Waters of the State
- Canal
- Ditch
- Riparian

- Upland data point
- Wetland data point
- Alternative alignments
- Image processing, visual image interpretation, and/or transect interpolation
- Wetland study area

Appendix H
Sheet 395
Jurisdictional waters delineation results



PRELIMINARY DRAFT/SUBJECT TO CHANGE - HST ALIGNMENT IS NOT DETERMINED
Source: URS, 2011

June 22, 2011

N

0 100 200
Feet

0 50 100
Meters

Other waters of the U.S.
- Canal
- Culvert water
- Ditch
- Reservoir
- Retention/Detention basin
- Seasonal riverine

Wetlands
- Seasonal wetland
- Vernal pool
- Vernal pool (potential)
- Vernal swale
- Vernal pool and swale complex

Waters of the State
- Canal
- Ditch
- Riparian

- Upland data point
- Wetland data point
- Alternative alignments
- Image processing, visual image interpretation, and/or transect interpolation
- Wetland study area

Appendix H
Sheet 396
Jurisdictional waters delineation results



PRELIMINARY DRAFT/SUBJECT TO CHANGE - HST ALIGNMENT IS NOT DETERMINED
Source: URS, 2011

June 22, 2011

N

0 100 200
Feet

0 50 100
Meters

Other waters of the U.S.
- Canal
- Culvert water
- Ditch
- Reservoir
- Retention/Detention basin
- Seasonal riverine

Wetlands
- Seasonal wetland
- Vernal pool
- Vernal pool (potential)
- Vernal swale
- Vernal pool and swale complex

Waters of the State
- Canal
- Ditch
- Riparian

- Upland data point
- Wetland data point
- Alternative alignments
- Image processing, visual image interpretation, and/or transect interpolation
- Wetland study area

Appendix H
Sheet 397
Jurisdictional waters delineation results



PRELIMINARY DRAFT/SUBJECT TO CHANGE - HST ALIGNMENT IS NOT DETERMINED
Source: URS, 2011

June 22, 2011

N

0 100 200
Feet

0 50 100
Meters

Other waters of the U.S.
- Canal
- Culvert water
- Ditch
- Reservoir
- Retention/Detention basin
- Seasonal riverine

Wetlands
- Seasonal wetland
- Vernal pool
- Vernal pool (potential)
- Vernal swale
- Vernal pool and swale complex

Waters of the State
- Canal
- Ditch
- Riparian

- Upland data point
- Wetland data point
- Alternative alignments
- Image processing, visual image interpretation, and/or transect interpolation
- Wetland study area

Appendix H
Sheet 398
Jurisdictional waters delineation results

PRELIMINARY DRAFT/SUBJECT TO CHANGE - HST ALIGNMENT IS NOT DETERMINED
Source: URS, 2011

June 22, 2011

N

0 100 200
Feet

0 50 100
Meters

Other waters of the U.S.
- Canal
- Culvert water
- Ditch
- Reservoir
- Retention/Detention basin
- Seasonal riverine

Wetlands
- Seasonal wetland
- Vernal pool
- Vernal pool (potential)
- Vernal swale
- Vernal pool and swale complex

Waters of the State
- Canal
- Ditch
- Riparian

- Upland data point
- Wetland data point
- Alternative alignments
- Image processing, visual image interpretation, and/or transect interpolation
- Wetland study area

Appendix H
Sheet 399
Jurisdictional waters delineation results

PRELIMINARY DRAFT/SUBJECT TO CHANGE - HST ALIGNMENT IS NOT DETERMINED
Source: URS, 2011

June 22, 2011

N

0 100 200
Feet

0 50 100
Meters

Other waters of the U.S.
- Canal
- Culvert water
- Ditch
- Reservoir
- Retention/Detention basin
- Seasonal riverine

Wetlands
- Seasonal wetland
- Vernal pool
- Vernal pool (potential)
- Vernal swale
- Vernal pool and swale complex

Waters of the State
- Canal
- Ditch
- Riparian

- Upland data point
- Wetland data point
- Alternative alignments
- Image processing, visual image interpretation, and/or transect interpolation
- Wetland study area

Appendix H
Sheet 400
Jurisdictional waters delineation results

PRELIMINARY DRAFT/SUBJECT TO CHANGE - HST ALIGNMENT IS NOT DETERMINED
Source: URS, 2011

June 22, 2011

N

0 100 200
Feet

0 50 100
Meters

Other waters of the U.S.
- Canal
- Culvert water
- Ditch
- Reservoir
- Retention/Detention basin
- Seasonal riverine

Wetlands
- Seasonal wetland
- Vernal pool
- Vernal pool (potential)
- Vernal swale
- Vernal pool and swale complex

Waters of the State
- Canal
- Ditch
- Riparian

- Upland data point
- Wetland data point
- Alternative alignments
- Image processing, visual image interpretation, and/or transect interpolation
- Wetland study area

Appendix H
Sheet 401
Jurisdictional waters delineation results

PRELIMINARY DRAFT/SUBJECT TO CHANGE - HST ALIGNMENT IS NOT DETERMINED
Source: URS, 2011

June 22, 2011

N

0 100 200
Feet

0 50 100
Meters

Other waters of the U.S.
- Canal
- Culvert water
- Ditch
- Reservoir
- Retention/Detention basin
- Seasonal riverine

Wetlands
- Seasonal wetland
- Vernal pool
- Vernal pool (potential)
- Vernal swale
- Vernal pool and swale complex

Waters of the State
- Canal
- Ditch
- Riparian

- Upland data point
- Wetland data point
- Alternative alignments
- Image processing, visual image interpretation, and/or transect interpolation
- Wetland study area

Appendix H
Sheet 402
Jurisdictional waters delineation results

PRELIMINARY DRAFT/SUBJECT TO CHANGE - HST ALIGNMENT IS NOT DETERMINED
Source: URS, 2011

June 22, 2011

N

0 100 200
Feet

0 50 100
Meters

Other waters of the U.S.
- Canal
- Culvert water
- Ditch
- Reservoir
- Retention/Detention basin
- Seasonal riverine

Wetlands
- Seasonal wetland
- Vernal pool
- Vernal pool (potential)
- Vernal swale
- Vernal pool and swale complex

Waters of the State
- Canal
- Ditch
- Riparian

- Upland data point
- Wetland data point
- Alternative alignments
- Image processing, visual image interpretation, and/or transect interpolation
- Wetland study area

Appendix H
Sheet 403
Jurisdictional waters delineation results



PRELIMINARY DRAFT/SUBJECT TO CHANGE - HST ALIGNMENT IS NOT DETERMINED
Source: URS, 2011

June 22, 2011

N

0 100 200
Feet

0 50 100
Meters

Other waters of the U.S.
- Canal
- Culvert water
- Ditch
- Reservoir
- Retention/Detention basin
- Seasonal riverine

Wetlands
- Seasonal wetland
- Vernal pool
- Vernal pool (potential)
- Vernal swale
- Vernal pool and swale complex

Waters of the State
- Canal
- Ditch
- Riparian

- Upland data point
- Wetland data point
- Alternative alignments
- Image processing, visual image interpretation, and/or transect interpolation
- Wetland study area

Appendix H
Sheet 404
Jurisdictional waters delineation results

PRELIMINARY DRAFT/SUBJECT TO CHANGE - HST ALIGNMENT IS NOT DETERMINED
Source: URS, 2011

June 22, 2011

N

0 100 200
Feet

0 50 100
Meters

Other waters of the U.S.
- Canal
- Culvert water
- Ditch
- Reservoir
- Retention/Detention basin
- Seasonal riverine

Wetlands
- Seasonal wetland
- Vernal pool
- Vernal pool (potential)
- Vernal swale
- Vernal pool and swale complex

Waters of the State
- Canal
- Ditch
- Riparian

- Upland data point
- Wetland data point
- Alternative alignments
- Image processing, visual image interpretation, and/or transect interpolation
- Wetland study area

Appendix H
Sheet 405
Jurisdictional waters delineation results

PRELIMINARY DRAFT/SUBJECT TO CHANGE - HST ALIGNMENT IS NOT DETERMINED
Source: URS, 2011

June 22, 2011

N

0 100 200
Feet

0 50 100
Meters

Other waters of the U.S.
- Canal
- Culvert water
- Ditch
- Reservoir
- Retention/Detention basin
- Seasonal riverine

Wetlands
- Seasonal wetland
- Vernal pool
- Vernal pool (potential)
- Vernal swale
- Vernal pool and swale complex

Waters of the State
- Canal
- Ditch
- Riparian

- Upland data point
- Wetland data point
- Alternative alignments
- Image processing, visual image interpretation, and/or transect interpolation
- Wetland study area

Appendix H
Sheet 406
Jurisdictional waters delineation results

PRELIMINARY DRAFT/SUBJECT TO CHANGE - HST ALIGNMENT IS NOT DETERMINED
Source: URS, 2011

June 22, 2011

N

0 100 200
Feet

0 50 100
Meters

Other waters of the U.S.
- Canal
- Culvert water
- Ditch
- Reservoir
- Retention/Detention basin
- Seasonal riverine

Wetlands
- Seasonal wetland
- Vernal pool
- Vernal pool (potential)
- Vernal swale
- Vernal pool and swale complex

Waters of the State
- Canal
- Ditch
- Riparian

- Upland data point
- Wetland data point
- Alternative alignments
- Image processing, visual image interpretation, and/or transect interpolation
- Wetland study area

Appendix H
Sheet 407
Jurisdictional waters delineation results

PRELIMINARY DRAFT/SUBJECT TO CHANGE - HST ALIGNMENT IS NOT DETERMINED
Source: URS, 2011

June 22, 2011

N

0 100 200
Feet

0 50 100
Meters

Other waters of the U.S.
- Canal
- Culvert water
- Ditch
- Reservoir
- Retention/Detention basin
- Seasonal riverine

Wetlands
- Seasonal wetland
- Vernal pool
- Vernal pool (potential)
- Vernal swale
- Vernal pool and swale complex

Waters of the State
- Canal
- Ditch
- Riparian

- Upland data point
- Wetland data point
- Alternative alignments
- Image processing, visual image interpretation, and/or transect interpolation
- Wetland study area

Appendix H
Sheet 408
Jurisdictional waters delineation results

PRELIMINARY DRAFT/SUBJECT TO CHANGE - HST ALIGNMENT IS NOT DETERMINED
Source: URS, 2011

June 22, 2011

N

0 100 200
Feet

0 50 100
Meters

Other waters of the U.S.
- Canal
- Culvert water
- Ditch
- Reservoir
- Retention/Detention basin
- Seasonal riverine

Wetlands
- Seasonal wetland
- Vernal pool
- Vernal pool (potential)
- Vernal swale
- Vernal pool and swale complex

Waters of the State
- Canal
- Ditch
- Riparian

- Upland data point
- Wetland data point
- Alternative alignments
- Image processing, visual image interpretation, and/or transect interpolation
- Wetland study area

Appendix H
Sheet 409
Jurisdictional waters delineation results

PRELIMINARY DRAFT/SUBJECT TO CHANGE - HST ALIGNMENT IS NOT DETERMINED
Source: URS, 2011

June 22, 2011

N

0 100 200
Feet

0 50 100
Meters

Other waters of the U.S.
- Canal
- Culvert water
- Ditch
- Reservoir
- Retention/Detention basin
- Seasonal riverine

Wetlands
- Seasonal wetland
- Vernal pool
- Vernal pool (potential)
- Vernal swale
- Vernal pool and swale complex

Waters of the State
- Canal
- Ditch
- Riparian

- Upland data point
- Wetland data point
- Alternative alignments
- Image processing, visual image interpretation, and/or transect interpolation
- Wetland study area

Appendix H
Sheet 410
Jurisdictional waters delineation results



PRELIMINARY DRAFT/SUBJECT TO CHANGE - HST ALIGNMENT IS NOT DETERMINED
Source: URS, 2011

June 22, 2011

N

0 100 200
Feet

0 50 100
Meters

Other waters of the U.S.
- Canal
- Culvert water
- Ditch
- Reservoir
- Retention/Detention basin
- Seasonal riverine

Wetlands
- Seasonal wetland
- Vernal pool
- Vernal pool (potential)
- Vernal swale
- Vernal pool and swale complex

Waters of the State
- Canal
- Ditch
- Riparian

- Upland data point
- Wetland data point
- Alternative alignments
- Image processing, visual image interpretation, and/or transect interpolation
- Wetland study area

Appendix H
Sheet 411
Jurisdictional waters delineation results

PRELIMINARY DRAFT/SUBJECT TO CHANGE - HST ALIGNMENT IS NOT DETERMINED
Source: URS, 2011

June 22, 2011

Other waters of the U.S.
- Canal
- Culvert water
- Ditch
- Reservoir
- Retention/Detention basin
- Seasonal riverine

Wetlands
- Seasonal wetland
- Vernal pool
- Vernal pool (potential)
- Vernal swale
- Vernal pool and swale complex

Waters of the State
- Canal
- Ditch
- Riparian

- Upland data point
- Wetland data point
- Alternative alignments
- Image processing, visual image interpretation, and/or transect interpolation
- Wetland study area

Appendix H
Sheet 412
Jurisdictional waters delineation results

PRELIMINARY DRAFT/SUBJECT TO CHANGE - HST ALIGNMENT IS NOT DETERMINED
Source: URS, 2011

June 22, 2011

N

0 100 200
Feet

0 50 100
Meters

Other waters of the U.S.
- Canal
- Culvert water
- Ditch
- Reservoir
- Retention/Detention basin
- Seasonal riverine

Wetlands
- Seasonal wetland
- Vernal pool
- Vernal pool (potential)
- Vernal swale
- Vernal pool and swale complex

Waters of the State
- Canal
- Ditch
- Riparian

- Upland data point
- Wetland data point
- Alternative alignments
- Image processing, visual image interpretation, and/or transect interpolation
- Wetland study area

Appendix H
Sheet 413
Jurisdictional waters delineation results

PRELIMINARY DRAFT/SUBJECT TO CHANGE - HST ALIGNMENT IS NOT DETERMINED
Source: URS, 2011

June 22, 2011

N

0 100 200
Feet

0 50 100
Meters

Other waters of the U.S.
- Canal
- Culvert water
- Ditch
- Reservoir
- Retention/Detention basin
- Seasonal riverine

Wetlands
- Seasonal wetland
- Vernal pool
- Vernal pool (potential)
- Vernal swale
- Vernal pool and swale complex

Waters of the State
- Canal
- Ditch
- Riparian

- Upland data point
- Wetland data point
- Alternative alignments
- Image processing, visual image interpretation, and/or transect interpolation
- Wetland study area

Appendix H
Sheet 414
Jurisdictional waters delineation results

PRELIMINARY DRAFT/SUBJECT TO CHANGE - HST ALIGNMENT IS NOT DETERMINED
Source: URS, 2011

June 22, 2011

N

0 100 200
Feet

0 50 100
Meters

Other waters of the U.S.
- Canal
- Culvert water
- Ditch
- Reservoir
- Retention/Detention basin
- Seasonal riverine

Wetlands
- Seasonal wetland
- Vernal pool
- Vernal pool (potential)
- Vernal swale
- Vernal pool and swale complex

Waters of the State
- Canal
- Ditch
- Riparian

- Upland data point
- Wetland data point
- Alternative alignments
- Image processing, visual image interpretation, and/or transect interpolation
- Wetland study area

Appendix H
Sheet 415
Jurisdictional waters delineation results

PRELIMINARY DRAFT/SUBJECT TO CHANGE - HST ALIGNMENT IS NOT DETERMINED
Source: URS, 2011

June 22, 2011

N

0 100 200
Feet

0 50 100
Meters

Other waters of the U.S.
- Canal
- Culvert water
- Ditch
- Reservoir
- Retention/Detention basin
- Seasonal riverine

Wetlands
- Seasonal wetland
- Vernal pool
- Vernal pool (potential)
- Vernal swale
- Vernal pool and swale complex

Waters of the State
- Canal
- Ditch
- Riparian

- Upland data point
- Wetland data point
- Alternative alignments
- Image processing, visual image interpretation, and/or transect interpolation
- Wetland study area

Appendix H
Sheet 416
Jurisdictional waters delineation results

PRELIMINARY DRAFT/SUBJECT TO CHANGE - HST ALIGNMENT IS NOT DETERMINED
Source: URS, 2011

June 22, 2011

N

0 100 200
Feet

0 50 100
Meters

Other waters of the U.S.
- Canal
- Culvert water
- Ditch
- Reservoir
- Retention/Detention basin
- Seasonal riverine

Wetlands
- Seasonal wetland
- Vernal pool
- Vernal pool (potential)
- Vernal swale
- Vernal pool and swale complex

Waters of the State
- Canal
- Ditch
- Riparian

- Upland data point
- Wetland data point
- Alternative alignments
- Image processing, visual image interpretation, and/or transect interpolation
- Wetland study area

Appendix H
Sheet 417
Jurisdictional waters delineation results

PRELIMINARY DRAFT/SUBJECT TO CHANGE - HST ALIGNMENT IS NOT DETERMINED
Source: URS, 2011

June 22, 2011

N

0 100 200
Feet

0 50 100
Meters

Other waters of the U.S.
- Canal
- Culvert water
- Ditch
- Reservoir
- Retention/Detention basin
- Seasonal riverine

Wetlands
- Seasonal wetland
- Vernal pool
- Vernal pool (potential)
- Vernal swale
- Vernal pool and swale complex

Waters of the State
- Canal
- Ditch
- Riparian

- Upland data point
- Wetland data point
- Alternative alignments
- Image processing, visual image interpretation, and/or transect interpolation
- Wetland study area

Appendix H
Sheet 418
Jurisdictional waters delineation results

PRELIMINARY DRAFT/SUBJECT TO CHANGE - HST ALIGNMENT IS NOT DETERMINED
Source: URS, 2011

June 22, 2011

N

0 100 200
Feet

0 50 100
Meters

Other waters of the U.S.
- Canal
- Culvert water
- Ditch
- Reservoir
- Retention/Detention basin
- Seasonal riverine

Wetlands
- Seasonal wetland
- Vernal pool
- Vernal pool (potential)
- Vernal swale
- Vernal pool and swale complex

Waters of the State
- Canal
- Ditch
- Riparian

- Upland data point
- Wetland data point
- Alternative alignments
- Image processing, visual image interpretation, and/or transect interpolation
- Wetland study area

Appendix H
Sheet 419
Jurisdictional waters delineation results

PRELIMINARY DRAFT/SUBJECT TO CHANGE - HST ALIGNMENT IS NOT DETERMINED
Source: URS, 2011

June 22, 2011

N

0 100 200
Feet

0 50 100
Meters

Other waters of the U.S.
- Canal
- Culvert water
- Ditch
- Reservoir
- Retention/Detention basin
- Seasonal riverine

Wetlands
- Seasonal wetland
- Vernal pool
- Vernal pool (potential)
- Vernal swale
- Vernal pool and swale complex

Waters of the State
- Canal
- Ditch
- Riparian

- Upland data point
- Wetland data point
- Alternative alignments
- Image processing, visual image interpretation, and/or transect interpolation
- Wetland study area

Appendix H
Sheet 420
Jurisdictional waters delineation results

PRELIMINARY DRAFT/SUBJECT TO CHANGE - HST ALIGNMENT IS NOT DETERMINED
Source: URS, 2011

June 22, 2011

N

0 100 200
Feet

0 50 100
Meters

Other waters of the U.S.
- Canal
- Culvert water
- Ditch
- Reservoir
- Retention/Detention basin
- Seasonal riverine

Wetlands
- Seasonal wetland
- Vernal pool
- Vernal pool (potential)
- Vernal swale
- Vernal pool and swale complex

Waters of the State
- Canal
- Ditch
- Riparian

- Upland data point
- Wetland data point
- Alternative alignments
- Image processing, visual image interpretation, and/or transect interpolation
- Wetland study area

Appendix H
Sheet 421
Jurisdictional waters delineation results



PRELIMINARY DRAFT/SUBJECT TO CHANGE - HST ALIGNMENT IS NOT DETERMINED
Source: URS, 2011

June 22, 2011

N

0 100 200
Feet

0 50 100
Meters

Other waters of the U.S.
- Canal
- Culvert water
- Ditch
- Reservoir
- Retention/Detention basin
- Seasonal riverine

Wetlands
- Seasonal wetland
- Vernal pool
- Vernal pool (potential)
- Vernal swale
- Vernal pool and swale complex

Waters of the State
- Canal
- Ditch
- Riparian

- Upland data point
- Wetland data point
- Alternative alignments
- Image processing, visual image interpretation, and/or transect interpolation
- Wetland study area

Appendix H
Sheet 422
Jurisdictional waters delineation results

PRELIMINARY DRAFT/SUBJECT TO CHANGE - HST ALIGNMENT IS NOT DETERMINED
Source: URS, 2011

June 22, 2011

N

0 100 200
Feet

0 50 100
Meters

Other waters of the U.S.
- Canal
- Culvert water
- Ditch
- Reservoir
- Retention/Detention basin
- Seasonal riverine

Wetlands
- Seasonal wetland
- Vernal pool
- Vernal pool (potential)
- Vernal swale
- Vernal pool and swale complex

Waters of the State
- Canal
- Ditch
- Riparian

- Upland data point
- Wetland data point
- Alternative alignments
- Image processing, visual image interpretation, and/or transect interpolation
- Wetland study area

Appendix H
Sheet 423
Jurisdictional waters delineation results

PRELIMINARY DRAFT/SUBJECT TO CHANGE - HST ALIGNMENT IS NOT DETERMINED
Source: URS, 2011

June 22, 2011

N

0 100 200
Feet

0 50 100
Meters

Other waters of the U.S.
- Canal
- Culvert water
- Ditch
- Reservoir
- Retention/Detention basin
- Seasonal riverine

Wetlands
- Seasonal wetland
- Vernal pool
- Vernal pool (potential)
- Vernal swale
- Vernal pool and swale complex

Waters of the State
- Canal
- Ditch
- Riparian

- Upland data point
- Wetland data point
- Alternative alignments
- Image processing, visual image interpretation, and/or transect interpolation
- Wetland study area

Appendix H
Sheet 424
Jurisdictional waters delineation results

PRELIMINARY DRAFT/SUBJECT TO CHANGE - HST ALIGNMENT IS NOT DETERMINED
Source: URS, 2011

June 22, 2011

N

0 100 200
Feet

0 50 100
Meters

Other waters of the U.S.
- Canal
- Culvert water
- Ditch
- Reservoir
- Retention/Detention basin
- Seasonal riverine

Wetlands
- Seasonal wetland
- Vernal pool
- Vernal pool (potential)
- Vernal swale
- Vernal pool and swale complex

Waters of the State
- Canal
- Ditch
- Riparian

- Upland data point
- Wetland data point
- Alternative alignments
- Image processing, visual image interpretation, and/or transect interpolation
- Wetland study area

Appendix H
Sheet 425
Jurisdictional waters delineation results

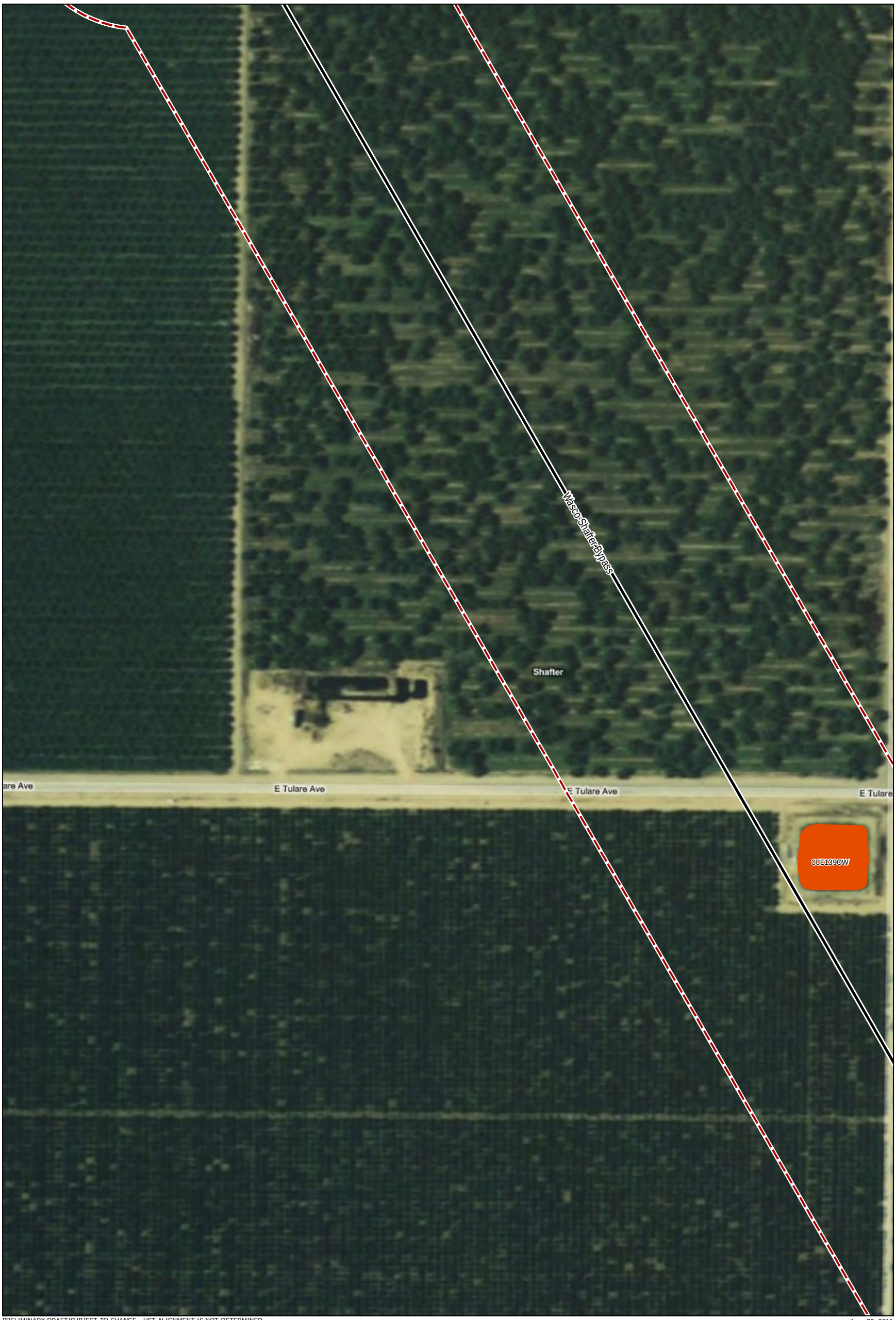

PRELIMINARY DRAFT/SUBJECT TO CHANGE - HST ALIGNMENT IS NOT DETERMINED
Source: URS, 2011

June 22, 2011

N

0 100 200
Feet

0 50 100
Meters

Other waters of the U.S.
- Canal
- Culvert water
- Ditch
- Reservoir
- Retention/Detention basin
- Seasonal riverine

Wetlands
- Seasonal wetland
- Vernal pool
- Vernal pool (potential)
- Vernal swale
- Vernal pool and swale complex

Waters of the State
- Canal
- Ditch
- Riparian

- Upland data point
- Wetland data point
- Alternative alignments
- Image processing, visual image interpretation, and/or transect interpolation
- Wetland study area

Appendix H
Sheet 426
Jurisdictional waters delineation results

PRELIMINARY DRAFT/SUBJECT TO CHANGE - HST ALIGNMENT IS NOT DETERMINED
Source: URS, 2011

June 22, 2011

N

0 100 200
Feet

0 50 100
Meters

Other waters of the U.S.
- Canal
- Culvert water
- Ditch
- Reservoir
- Retention/Detention basin
- Seasonal riverine

Wetlands
- Seasonal wetland
- Vernal pool
- Vernal pool (potential)
- Vernal swale
- Vernal pool and swale complex

Waters of the State
- Canal
- Ditch
- Riparian

- Upland data point
- Wetland data point
- Alternative alignments
- Image processing, visual image interpretation, and/or transect interpolation
- Wetland study area

Appendix H
Sheet 427
Jurisdictional waters delineation results

PRELIMINARY DRAFT/SUBJECT TO CHANGE - HST ALIGNMENT IS NOT DETERMINED
Source: URS, 2011

June 22, 2011

N

0 100 200
Feet

0 50 100
Meters

Other waters of the U.S.
- Canal
- Culvert water
- Ditch
- Reservoir
- Retention/Detention basin
- Seasonal riverine

Wetlands
- Seasonal wetland
- Vernal pool
- Vernal pool (potential)
- Vernal swale
- Vernal pool and swale complex

Waters of the State
- Canal
- Ditch
- Riparian

- Upland data point
- Wetland data point
- Alternative alignments
- Image processing, visual image interpretation, and/or transect interpolation
- Wetland study area

Appendix H
Sheet 428
Jurisdictional waters delineation results

PRELIMINARY DRAFT/SUBJECT TO CHANGE - HST ALIGNMENT IS NOT DETERMINED
Source: URS, 2011

June 22, 2011

N

0 100 200
Feet

0 50 100
Meters

Other waters of the U.S.
- Canal
- Culvert water
- Ditch
- Reservoir
- Retention/Detention basin
- Seasonal riverine

Wetlands
- Seasonal wetland
- Vernal pool
- Vernal pool (potential)
- Vernal swale
- Vernal pool and swale complex

Waters of the State
- Canal
- Ditch
- Riparian

- Upland data point
- Wetland data point
- Alternative alignments
- Image processing, visual image interpretation, and/or transect interpolation
- Wetland study area

Appendix H
Sheet 429
Jurisdictional waters delineation results

PRELIMINARY DRAFT/SUBJECT TO CHANGE - HST ALIGNMENT IS NOT DETERMINED
Source: URS, 2011

June 22, 2011

N

0 100 200
Feet

0 50 100
Meters

Other waters of the U.S.
- Canal
- Culvert water
- Ditch
- Reservoir
- Retention/Detention basin
- Seasonal riverine

Wetlands
- Seasonal wetland
- Vernal pool
- Vernal pool (potential)
- Vernal swale
- Vernal pool and swale complex

Waters of the State
- Canal
- Ditch
- Riparian

- Upland data point
- Wetland data point
- Alternative alignments
- Image processing, visual image interpretation, and/or transect interpolation
- Wetland study area

Appendix H
Sheet 430
Jurisdictional waters delineation results

PRELIMINARY DRAFT/SUBJECT TO CHANGE - HST ALIGNMENT IS NOT DETERMINED
Source: URS, 2011

June 22, 2011

N

0 100 200
Feet

0 50 100
Meters

Other waters of the U.S.
- Canal
- Culvert water
- Ditch
- Reservoir
- Retention/Detention basin
- Seasonal riverine

Wetlands
- Seasonal wetland
- Vernal pool
- Vernal pool (potential)
- Vernal swale
- Vernal pool and swale complex

Waters of the State
- Canal
- Ditch
- Riparian

- Upland data point
- Wetland data point
- Alternative alignments
- Image processing, visual image interpretation, and/or transect interpolation
- Wetland study area

Appendix H
Sheet 431
Jurisdictional waters delineation results

PRELIMINARY DRAFT/SUBJECT TO CHANGE - HST ALIGNMENT IS NOT DETERMINED
Source: URS, 2011

June 22, 2011

N

0 100 200
Feet

0 50 100
Meters

Other waters of the U.S.
- Canal
- Culvert water
- Ditch
- Reservoir
- Retention/Detention basin
- Seasonal riverine

Wetlands
- Seasonal wetland
- Vernal pool
- Vernal pool (potential)
- Vernal swale
- Vernal pool and swale complex

Waters of the State
- Canal
- Ditch
- Riparian

- Upland data point
- Wetland data point
- Alternative alignments
- Image processing, visual image interpretation, and/or transect interpolation
- Wetland study area

Appendix H
Sheet 432
Jurisdictional waters delineation results

PRELIMINARY DRAFT/SUBJECT TO CHANGE - HST ALIGNMENT IS NOT DETERMINED
Source: URS, 2011

June 22, 2011

N

0 100 200
Feet

0 50 100
Meters

Other waters of the U.S.
- Canal
- Culvert water
- Ditch
- Reservoir
- Retention/Detention basin
- Seasonal riverine

Wetlands
- Seasonal wetland
- Vernal pool
- Vernal pool (potential)
- Vernal swale
- Vernal pool and swale complex

Waters of the State
- Canal
- Ditch
- Riparian

- Upland data point
- Wetland data point
- Alternative alignments
- Image processing, visual image interpretation, and/or transect interpolation
- Wetland study area

Appendix H
Sheet 433
Jurisdictional waters delineation results

PRELIMINARY DRAFT/SUBJECT TO CHANGE - HST ALIGNMENT IS NOT DETERMINED
Source: URS, 2011

June 22, 2011

N

0 100 200
Feet

0 50 100
Meters

Other waters of the U.S.
- Canal
- Culvert water
- Ditch
- Reservoir
- Retention/Detention basin
- Seasonal riverine

Wetlands
- Seasonal wetland
- Vernal pool
- Vernal pool (potential)
- Vernal swale
- Vernal pool and swale complex

Waters of the State
- Canal
- Ditch
- Riparian

- Upland data point
- Wetland data point
- Alternative alignments
- Image processing, visual image interpretation, and/or transect interpolation
- Wetland study area

Appendix H
Sheet 434
Jurisdictional waters delineation results

PRELIMINARY DRAFT/SUBJECT TO CHANGE - HST ALIGNMENT IS NOT DETERMINED
Source: URS, 2011

June 22, 2011

N

0 100 200 Feet

0 50 100 Meters

Other waters of the U.S.
- Canal
- Culvert water
- Ditch
- Reservoir
- Retention/Detention basin
- Seasonal riverine

Wetlands
- Seasonal wetland
- Vernal pool
- Vernal pool (potential)
- Vernal swale
- Vernal pool and swale complex

Waters of the State
- Canal
- Ditch
- Riparian

- Upland data point
- Wetland data point
- Alternative alignments
- Image processing, visual image interpretation, and/or transect interpolation
- Wetland study area

Appendix H
Sheet 435
Jurisdictional waters delineation results

PRELIMINARY DRAFT/SUBJECT TO CHANGE - HST ALIGNMENT IS NOT DETERMINED
Source: URS, 2011

June 22, 2011

N

0 100 200
Feet

0 50 100
Meters

Other waters of the U.S.
- Canal
- Culvert water
- Ditch
- Reservoir
- Retention/Detention basin
- Seasonal riverine

Wetlands
- Seasonal wetland
- Vernal pool
- Vernal pool (potential)
- Vernal swale
- Vernal pool and swale complex

Waters of the State
- Canal
- Ditch
- Riparian

- Upland data point
- Wetland data point
- Alternative alignments
- Image processing, visual image interpretation, and/or transect interpolation
- Wetland study area

Appendix H
Sheet 436
Jurisdictional waters delineation results

PRELIMINARY DRAFT/SUBJECT TO CHANGE - HST ALIGNMENT IS NOT DETERMINED
Source: URS, 2011

June 22, 2011

N

0 100 200
Feet

0 50 100
Meters

Other waters of the U.S.
- Canal
- Culvert water
- Ditch
- Reservoir
- Retention/Detention basin
- Seasonal riverine

Wetlands
- Seasonal wetland
- Vernal pool
- Vernal pool (potential)
- Vernal swale
- Vernal pool and swale complex

Waters of the State
- Canal
- Ditch
- Riparian

- Upland data point
- Wetland data point
- Alternative alignments
- Image processing, visual image interpretation, and/or transect interpolation
- Wetland study area

Appendix H
Sheet 437
Jurisdictional waters delineation results

PRELIMINARY DRAFT/SUBJECT TO CHANGE - HST ALIGNMENT IS NOT DETERMINED
Source: URS, 2011

June 22, 2011

N

0 100 200
Feet

0 50 100
Meters

Other waters of the U.S.
- Canal
- Culvert water
- Ditch
- Reservoir
- Retention/Detention basin
- Seasonal riverine

Wetlands
- Seasonal wetland
- Vernal pool
- Vernal pool (potential)
- Vernal swale
- Vernal pool and swale complex

Waters of the State
- Canal
- Ditch
- Riparian

- Upland data point
- Wetland data point
- Alternative alignments
- Image processing, visual image interpretation, and/or transect interpolation
- Wetland study area

Appendix H
Sheet 438
Jurisdictional waters delineation results

PRELIMINARY DRAFT/SUBJECT TO CHANGE - HST ALIGNMENT IS NOT DETERMINED
Source: URS, 2011

June 22, 2011

N

0 100 200
Feet

0 50 100
Meters

Other waters of the U.S.
- Canal
- Culvert water
- Ditch
- Reservoir
- Retention/Detention basin
- Seasonal riverine

Wetlands
- Seasonal wetland
- Vernal pool
- Vernal pool (potential)
- Vernal swale
- Vernal pool and swale complex

Waters of the State
- Canal
- Ditch
- Riparian

- Upland data point
- Wetland data point
- Alternative alignments
- Image processing, visual image interpretation, and/or transect interpolation
- Wetland study area

Appendix H
Sheet 439
Jurisdictional waters delineation results



PRELIMINARY DRAFT/SUBJECT TO CHANGE - HST ALIGNMENT IS NOT DETERMINED
Source: URS, 2011

June 22, 2011

N

0 100 200
Feet

0 50 100
Meters

Other waters of the U.S.
- Canal
- Culvert water
- Ditch
- Reservoir
- Retention/Detention basin
- Seasonal riverine

Wetlands
- Seasonal wetland
- Vernal pool
- Vernal pool (potential)
- Vernal swale
- Vernal pool and swale complex

Waters of the State
- Canal
- Ditch
- Riparian

- Upland data point
- Wetland data point
- Alternative alignments
- Image processing, visual image interpretation, and/or transect interpolation
- Wetland study area

Appendix H
Sheet 440
Jurisdictional waters delineation results

PRELIMINARY DRAFT/SUBJECT TO CHANGE - HST ALIGNMENT IS NOT DETERMINED
Source: URS, 2011

June 22, 2011

N

0 100 200
Feet

0 50 100
Meters

Other waters of the U.S.
- Canal
- Culvert water
- Ditch
- Reservoir
- Retention/Detention basin
- Seasonal riverine

Wetlands
- Seasonal wetland
- Vernal pool
- Vernal pool (potential)
- Vernal swale
- Vernal pool and swale complex

Waters of the State
- Canal
- Ditch
- Riparian

- Upland data point
- Wetland data point
- Alternative alignments
- Image processing, visual image interpretation, and/or transect interpolation
- Wetland study area

Appendix H
Sheet 441
Jurisdictional waters delineation results



PRELIMINARY DRAFT/SUBJECT TO CHANGE - HST ALIGNMENT IS NOT DETERMINED
Source: URS, 2011

June 22, 2011

N

0 100 200
Feet

0 50 100
Meters

Other waters of the U.S.
- Canal
- Culvert water
- Ditch
- Reservoir
- Retention/Detention basin
- Seasonal riverine

Wetlands
- Seasonal wetland
- Vernal pool
- Vernal pool (potential)
- Vernal swale
- Vernal pool and swale complex

Waters of the State
- Canal
- Ditch
- Riparian

- Upland data point
- Wetland data point
- Alternative alignments
- Image processing, visual image interpretation, and/or transect interpolation
- Wetland study area

Appendix H
Sheet 442
Jurisdictional waters delineation results

PRELIMINARY DRAFT/SUBJECT TO CHANGE - HST ALIGNMENT IS NOT DETERMINED
Source: URS, 2011

June 22, 2011

N

0 100 200
Feet

0 50 100
Meters

Other waters of the U.S.
- Canal
- Culvert water
- Ditch
- Reservoir
- Retention/Detention basin
- Seasonal riverine

Wetlands
- Seasonal wetland
- Vernal pool
- Vernal pool (potential)
- Vernal swale
- Vernal pool and swale complex

Waters of the State
- Canal
- Ditch
- Riparian

- Upland data point
- Wetland data point
- Alternative alignments
- Image processing, visual image interpretation, and/or transect interpolation
- Wetland study area

Appendix H
Sheet 443
Jurisdictional waters delineation results

PRELIMINARY DRAFT/SUBJECT TO CHANGE - HST ALIGNMENT IS NOT DETERMINED
Source: URS, 2011

June 22, 2011

N

0 100 200
Feet

0 50 100
Meters

Other waters of the U.S.
- Canal
- Culvert water
- Ditch
- Reservoir
- Retention/Detention basin
- Seasonal riverine

Wetlands
- Seasonal wetland
- Vernal pool
- Vernal pool (potential)
- Vernal swale
- Vernal pool and swale complex

Waters of the State
- Canal
- Ditch
- Riparian

- Upland data point
- Wetland data point
- Alternative alignments
- Image processing, visual image interpretation, and/or transect interpolation
- Wetland study area

Appendix H
Sheet 444
Jurisdictional waters delineation results

PRELIMINARY DRAFT/SUBJECT TO CHANGE - HST ALIGNMENT IS NOT DETERMINED
Source: URS, 2011

June 22, 2011

N

0 100 200
Feet

0 50 100
Meters

Other waters of the U.S.
- Canal
- Culvert water
- Ditch
- Reservoir
- Retention/Detention basin
- Seasonal riverine

Wetlands
- Seasonal wetland
- Vernal pool
- Vernal pool (potential)
- Vernal swale
- Vernal pool and swale complex

Waters of the State
- Canal
- Ditch
- Riparian

- Upland data point
- Wetland data point
- Alternative alignments
- Image processing, visual image interpretation, and/or transect interpolation
- Wetland study area

Appendix H
Sheet 445
Jurisdictional waters delineation results



PRELIMINARY DRAFT/SUBJECT TO CHANGE - HST ALIGNMENT IS NOT DETERMINED
Source: URS, 2011

June 22, 2011

N

0 100 200
Feet

0 50 100
Meters

Other waters of the U.S.
- Canal
- Culvert water
- Ditch
- Reservoir
- Retention/Detention basin
- Seasonal riverine

Wetlands
- Seasonal wetland
- Vernal pool
- Vernal pool (potential)
- Vernal swale
- Vernal pool and swale complex

Waters of the State
- Canal
- Ditch
- Riparian

- Upland data point
- Wetland data point
- Alternative alignments
- Image processing, visual image interpretation, and/or transect interpolation
- Wetland study area

Appendix H
Sheet 446
Jurisdictional waters delineation results



PRELIMINARY DRAFT/SUBJECT TO CHANGE - HST ALIGNMENT IS NOT DETERMINED
Source: URS, 2011

June 22, 2011

N

0 100 200
Feet

0 50 100
Meters

Other waters of the U.S.
- Canal
- Culvert water
- Ditch
- Reservoir
- Retention/Detention basin
- Seasonal riverine

Wetlands
- Seasonal wetland
- Vernal pool
- Vernal pool (potential)
- Vernal swale
- Vernal pool and swale complex

Waters of the State
- Canal
- Ditch
- Riparian

- Upland data point
- Wetland data point
- Alternative alignments
- Image processing, visual image interpretation, and/or transect interpolation
- Wetland study area

Appendix H
Sheet 447
Jurisdictional waters delineation results



PRELIMINARY DRAFT/SUBJECT TO CHANGE - HST ALIGNMENT IS NOT DETERMINED
Source: URS, 2011

June 22, 2011

N

0 100 200
Feet

0 50 100
Meters

Other waters of the U.S.
- Canal
- Culvert water
- Ditch
- Reservoir
- Retention/Detention basin
- Seasonal riverine

Wetlands
- Seasonal wetland
- Vernal pool
- Vernal pool (potential)
- Vernal swale
- Vernal pool and swale complex

Waters of the State
- Canal
- Ditch
- Riparian

- Upland data point
- Wetland data point
- Alternative alignments
- Image processing, visual image interpretation, and/or transect interpolation
- Wetland study area

Appendix H
Sheet 448
Jurisdictional waters delineation results

PRELIMINARY DRAFT/SUBJECT TO CHANGE - HST ALIGNMENT IS NOT DETERMINED
Source: URS, 2011

June 22, 2011

N

0 100 200
Feet

0 50 100
Meters

Other waters of the U.S.
- Canal
- Culvert water
- Ditch
- Reservoir
- Retention/Detention basin
- Seasonal riverine

Wetlands
- Seasonal wetland
- Vernal pool
- Vernal pool (potential)
- Vernal swale
- Vernal pool and swale complex

Waters of the State
- Canal
- Ditch
- Riparian

- Upland data point
- Wetland data point
- Alternative alignments
- Image processing, visual image interpretation, and/or transect interpolation
- Wetland study area

Appendix H
Sheet 449
Jurisdictional waters delineation results

PRELIMINARY DRAFT/SUBJECT TO CHANGE - HST ALIGNMENT IS NOT DETERMINED
Source: URS, 2011

June 22, 2011

N

0 100 200
Feet

0 50 100
Meters

Other waters of the U.S.
- Canal
- Culvert water
- Ditch
- Reservoir
- Retention/Detention basin
- Seasonal riverine

Wetlands
- Seasonal wetland
- Vernal pool
- Vernal pool (potential)
- Vernal swale
- Vernal pool and swale complex

Waters of the State
- Canal
- Ditch
- Riparian

- Upland data point
- Wetland data point
- Alternative alignments
- Image processing, visual image interpretation, and/or transect interpolation
- Wetland study area

Appendix H
Sheet 450
Jurisdictional waters delineation results



PRELIMINARY DRAFT/SUBJECT TO CHANGE - HST ALIGNMENT IS NOT DETERMINED
Source: URS, 2011

June 22, 2011

N

0 100 200
Feet

0 50 100
Meters

Other waters of the U.S.
- Canal
- Culvert water
- Ditch
- Reservoir
- Retention/Detention basin
- Seasonal riverine

Wetlands
- Seasonal wetland
- Vernal pool
- Vernal pool (potential)
- Vernal swale
- Vernal pool and swale complex

Waters of the State
- Canal
- Ditch
- Riparian

- Upland data point
- Wetland data point
- Alternative alignments
- Image processing, visual image interpretation, and/or transect interpolation
- Wetland study area

Appendix H
Sheet 451
Jurisdictional waters delineation results

PRELIMINARY DRAFT/SUBJECT TO CHANGE - HST ALIGNMENT IS NOT DETERMINED
Source: URS, 2011

June 22, 2011

N

0 100 200
Feet

0 50 100
Meters

Other waters of the U.S.
- Canal
- Culvert water
- Ditch
- Reservoir
- Retention/Detention basin
- Seasonal riverine

Wetlands
- Seasonal wetland
- Vernal pool
- Vernal pool (potential)
- Vernal swale
- Vernal pool and swale complex

Waters of the State
- Canal
- Ditch
- Riparian

- Upland data point
- Wetland data point
- Alternative alignments
- Image processing, visual image interpretation, and/or transect interpolation
- Wetland study area

Appendix H
Sheet 452
Jurisdictional waters delineation results



PRELIMINARY DRAFT/SUBJECT TO CHANGE - HST ALIGNMENT IS NOT DETERMINED
Source: URS, 2011

June 22, 2011

N

0 100 200
Feet

0 50 100
Meters

Other waters of the U.S.
- Canal
- Culvert water
- Ditch
- Reservoir
- Retention/Detention basin
- Seasonal riverine

Wetlands
- Seasonal wetland
- Vernal pool
- Vernal pool (potential)
- Vernal swale
- Vernal pool and swale complex

Waters of the State
- Canal
- Ditch
- Riparian

- Upland data point
- Wetland data point
- Alternative alignments
- Image processing, visual image interpretation, and/or transect interpolation
- Wetland study area

Appendix H
Sheet 453
Jurisdictional waters delineation results



PRELIMINARY DRAFT/SUBJECT TO CHANGE - HST ALIGNMENT IS NOT DETERMINED
Source: URS, 2011

June 22, 2011

N

0 100 200
Feet

0 50 100
Meters

Other waters of the U.S.
- Canal
- Culvert water
- Ditch
- Reservoir
- Retention/Detention basin
- Seasonal riverine

Wetlands
- Seasonal wetland
- Vernal pool
- Vernal pool (potential)
- Vernal swale
- Vernal pool and swale complex

Waters of the State
- Canal
- Ditch
- Riparian

- Upland data point
- Wetland data point
- Alternative alignments
- Image processing, visual image interpretation, and/or transect interpolation
- Wetland study area

Appendix H
Sheet 454
Jurisdictional waters delineation results



PRELIMINARY DRAFT/SUBJECT TO CHANGE - HST ALIGNMENT IS NOT DETERMINED
Source: URS, 2011

June 22, 2011

N

0 100 200
Feet

0 50 100
Meters

Other waters of the U.S.
- Canal
- Culvert water
- Ditch
- Reservoir
- Retention/Detention basin
- Seasonal riverine

Wetlands
- Seasonal wetland
- Vernal pool
- Vernal pool (potential)
- Vernal swale
- Vernal pool and swale complex

Waters of the State
- Canal
- Ditch
- Riparian

- Upland data point
- Wetland data point
- Alternative alignments
- Image processing, visual image interpretation, and/or transect interpolation
- Wetland study area

Appendix H
Sheet 455
Jurisdictional waters delineation results



PRELIMINARY DRAFT/SUBJECT TO CHANGE - HST ALIGNMENT IS NOT DETERMINED
Source: URS, 2011

June 22, 2011

N

0 100 200
Feet

0 50 100
Meters

Other waters of the U.S.
- Canal
- Culvert water
- Ditch
- Reservoir
- Retention/Detention basin
- Seasonal riverine

Wetlands
- Seasonal wetland
- Vernal pool
- Vernal pool (potential)
- Vernal swale
- Vernal pool and swale complex

Waters of the State
- Canal
- Ditch
- Riparian

- Upland data point
- Wetland data point
- Alternative alignments
- Image processing, visual image interpretation, and/or transect interpolation
- Wetland study area

Appendix H
Sheet 456
Jurisdictional waters delineation results



PRELIMINARY DRAFT/SUBJECT TO CHANGE - HST ALIGNMENT IS NOT DETERMINED
Source: URS, 2011

June 22, 2011

N

0 100 200
Feet

0 50 100
Meters

Other waters of the U.S.
- Canal
- Culvert water
- Ditch
- Reservoir
- Retention/Detention basin
- Seasonal riverine

Wetlands
- Seasonal wetland
- Vernal pool
- Vernal pool (potential)
- Vernal swale
- Vernal pool and swale complex

Waters of the State
- Canal
- Ditch
- Riparian

- Upland data point
- Wetland data point
- Alternative alignments
- Image processing, visual image interpretation, and/or transect interpolation
- Wetland study area

Appendix H
Sheet 457
Jurisdictional waters delineation results

PRELIMINARY DRAFT/SUBJECT TO CHANGE - HST ALIGNMENT IS NOT DETERMINED
Source: URS, 2011

June 22, 2011

N

0 100 200
Feet

0 50 100
Meters

Other waters of the U.S.
- Canal
- Culvert water
- Ditch
- Reservoir
- Retention/Detention basin
- Seasonal riverine

Wetlands
- Seasonal wetland
- Vernal pool
- Vernal pool (potential)
- Vernal swale
- Vernal pool and swale complex

Waters of the State
- Canal
- Ditch
- Riparian

- Upland data point
- Wetland data point
- Alternative alignments
- Image processing, visual image interpretation, and/or transect interpolation
- Wetland study area

Appendix H
Sheet 458
Jurisdictional waters delineation results



PRELIMINARY DRAFT/SUBJECT TO CHANGE - HST ALIGNMENT IS NOT DETERMINED
Source: URS, 2011

June 22, 2011

N

0 100 200
Feet

0 50 100
Meters

Other waters of the U.S.
- Canal
- Culvert water
- Ditch
- Reservoir
- Retention/Detention basin
- Seasonal riverine

Wetlands
- Seasonal wetland
- Vernal pool
- Vernal pool (potential)
- Vernal swale
- Vernal pool and swale complex

Waters of the State
- Canal
- Ditch
- Riparian

- Upland data point
- Wetland data point
- Alternative alignments
- Image processing, visual image interpretation, and/or transect interpolation
- Wetland study area

Appendix H
Sheet 459
Jurisdictional waters delineation results



PRELIMINARY DRAFT/SUBJECT TO CHANGE - HST ALIGNMENT IS NOT DETERMINED
Source: URS, 2011

June 22, 2011

N

0 100 200
Feet

0 50 100
Meters

Other waters of the U.S.
- Canal
- Culvert water
- Ditch
- Reservoir
- Retention/Detention basin
- Seasonal riverine

Wetlands
- Seasonal wetland
- Vernal pool
- Vernal pool (potential)
- Vernal swale
- Vernal pool and swale complex

Waters of the State
- Canal
- Ditch
- Riparian

- Upland data point
- Wetland data point
- Alternative alignments
- Image processing, visual image interpretation, and/or transect interpolation
- Wetland study area

Appendix H
Sheet 460
Jurisdictional waters delineation results



PRELIMINARY DRAFT/SUBJECT TO CHANGE - HST ALIGNMENT IS NOT DETERMINED
Source: URS, 2011

June 22, 2011

N

0 100 200
Feet

0 50 100
Meters

Other waters of the U.S.
- Canal
- Culvert water
- Ditch
- Reservoir
- Retention/Detention basin
- Seasonal riverine

Wetlands
- Seasonal wetland
- Vernal pool
- Vernal pool (potential)
- Vernal swale
- Vernal pool and swale complex

Waters of the State
- Canal
- Ditch
- Riparian

- Upland data point
- Wetland data point
- Alternative alignments
- Image processing, visual image interpretation, and/or transect interpolation
- Wetland study area

Appendix H
Sheet 461
Jurisdictional waters delineation results

PRELIMINARY DRAFT/SUBJECT TO CHANGE - HST ALIGNMENT IS NOT DETERMINED
Source: URS, 2011

June 22, 2011

N

0 100 200
Feet

0 50 100
Meters

Other waters of the U.S.
- Canal
- Culvert water
- Ditch
- Reservoir
- Retention/Detention basin
- Seasonal riverine

Wetlands
- Seasonal wetland
- Vernal pool
- Vernal pool (potential)
- Vernal swale
- Vernal pool and swale complex

Waters of the State
- Canal
- Ditch
- Riparian

- Upland data point
- Wetland data point
- Alternative alignments
- Image processing, visual image interpretation, and/or transect interpolation
- Wetland study area

Appendix H
Sheet 462
Jurisdictional waters delineation results

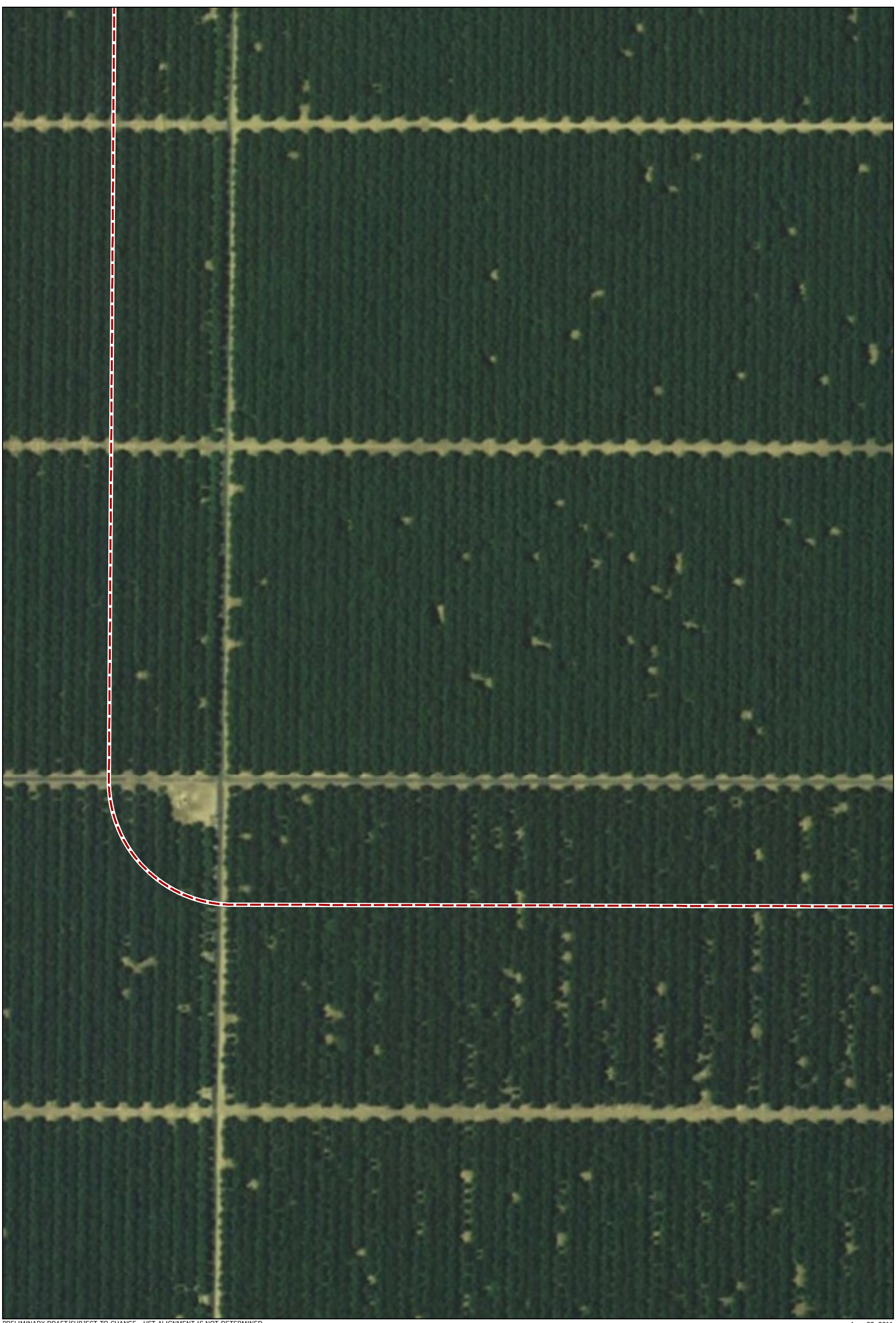

PRELIMINARY DRAFT/SUBJECT TO CHANGE - HST ALIGNMENT IS NOT DETERMINED
Source: URS, 2011

June 22, 2011

N

0 100 200
Feet

0 50 100
Meters

Other waters of the U.S.
- Canal
- Culvert water
- Ditch
- Reservoir
- Retention/Detention basin
- Seasonal riverine

Wetlands
- Seasonal wetland
- Vernal pool
- Vernal pool (potential)
- Vernal swale
- Vernal pool and swale complex

Waters of the State
- Canal
- Ditch
- Riparian

- Upland data point
- Wetland data point
- Alternative alignments
- Image processing, visual image interpretation, and/or transect interpolation
- Wetland study area

Appendix H
Sheet 463
Jurisdictional waters delineation results



PRELIMINARY DRAFT/SUBJECT TO CHANGE - HST ALIGNMENT IS NOT DETERMINED
Source: URS, 2011

June 22, 2011

N

0 100 200
Feet

0 50 100
Meters

Other waters of the U.S.
- Canal
- Culvert water
- Ditch
- Reservoir
- Retention/Detention basin
- Seasonal riverine

Wetlands
- Seasonal wetland
- Vernal pool
- Vernal pool (potential)
- Vernal swale
- Vernal pool and swale complex

Waters of the State
- Canal
- Ditch
- Riparian

- Upland data point
- Wetland data point
- Alternative alignments
- Image processing, visual image interpretation, and/or transect interpolation
- Wetland study area

Appendix H
Sheet 464
Jurisdictional waters delineation results



PRELIMINARY DRAFT/SUBJECT TO CHANGE - HST ALIGNMENT IS NOT DETERMINED
Source: URS, 2011

June 22, 2011

N

0 100 200
Feet

0 50 100
Meters

Other waters of the U.S.
- Canal
- Culvert water
- Ditch
- Reservoir
- Retention/Detention basin
- Seasonal riverine

Wetlands
- Seasonal wetland
- Vernal pool
- Vernal pool (potential)
- Vernal swale
- Vernal pool and swale complex

Waters of the State
- Canal
- Ditch
- Riparian

- Upland data point
- Wetland data point
- Alternative alignments
- Image processing, visual image interpretation, and/or transect interpolation
- Wetland study area

Appendix H
Sheet 465
Jurisdictional waters delineation results



PRELIMINARY DRAFT/SUBJECT TO CHANGE - HST ALIGNMENT IS NOT DETERMINED
Source: URS, 2011

June 22, 2011

N

0 100 200
Feet

0 50 100
Meters

Other waters of the U.S.
- Canal
- Culvert water
- Ditch
- Reservoir
- Retention/Detention basin
- Seasonal riverine

Wetlands
- Seasonal wetland
- Vernal pool
- Vernal pool (potential)
- Vernal swale
- Vernal pool and swale complex

Waters of the State
- Canal
- Ditch
- Riparian

- Upland data point
- Wetland data point
- Alternative alignments
- Image processing, visual image interpretation, and/or transect interpolation
- Wetland study area

Appendix H
Sheet 466
Jurisdictional waters delineation results

PRELIMINARY DRAFT/SUBJECT TO CHANGE - HST ALIGNMENT IS NOT DETERMINED
Source: URS, 2011

June 22, 2011

N

0 100 200
Feet

0 50 100
Meters

Other waters of the U.S.
- Canal
- Culvert water
- Ditch
- Reservoir
- Retention/Detention basin
- Seasonal riverine

Wetlands
- Seasonal wetland
- Vernal pool
- Vernal pool (potential)
- Vernal swale
- Vernal pool and swale complex

Waters of the State
- Canal
- Ditch
- Riparian

- Upland data point
- Wetland data point
- Alternative alignments
- Image processing, visual image interpretation, and/or transect interpolation
- Wetland study area

Appendix H
Sheet 467
Jurisdictional waters delineation results

PRELIMINARY DRAFT/SUBJECT TO CHANGE - HST ALIGNMENT IS NOT DETERMINED
Source: URS, 2011

June 22, 2011

N

0 100 200
Feet

0 50 100
Meters

Other waters of the U.S.
- Canal
- Culvert water
- Ditch
- Reservoir
- Retention/Detention basin
- Seasonal riverine

Wetlands
- Seasonal wetland
- Vernal pool
- Vernal pool (potential)
- Vernal swale
- Vernal pool and swale complex

Waters of the State
- Canal
- Ditch
- Riparian

- Upland data point
- Wetland data point
- Alternative alignments
- Image processing, visual image interpretation, and/or transect interpolation
- Wetland study area

Appendix H
Sheet 468
Jurisdictional waters delineation results

PRELIMINARY DRAFT/SUBJECT TO CHANGE - HST ALIGNMENT IS NOT DETERMINED
Source: URS, 2011

June 22, 2011

N

0 100 200
Feet

0 50 100
Meters

Other waters of the U.S.
- Canal
- Culvert water
- Ditch
- Reservoir
- Retention/Detention basin
- Seasonal riverine

Wetlands
- Seasonal wetland
- Vernal pool
- Vernal pool (potential)
- Vernal swale
- Vernal pool and swale complex

Waters of the State
- Canal
- Ditch
- Riparian

- Upland data point
- Wetland data point
- Alternative alignments
- Image processing, visual image interpretation, and/or transect interpolation
- Wetland study area

Appendix H
Sheet 469
Jurisdictional waters delineation results



PRELIMINARY DRAFT/SUBJECT TO CHANGE - HST ALIGNMENT IS NOT DETERMINED
Source: URS, 2011

June 22, 2011

N

0 100 200
Feet

0 50 100
Meters

Other waters of the U.S.
- Canal
- Culvert water
- Ditch
- Reservoir
- Retention/Detention basin
- Seasonal riverine

Wetlands
- Seasonal wetland
- Vernal pool
- Vernal pool (potential)
- Vernal swale
- Vernal pool and swale complex

Waters of the State
- Canal
- Ditch
- Riparian

- Upland data point
- Wetland data point
- Alternative alignments
- Image processing, visual image interpretation, and/or transect interpolation
- Wetland study area

Appendix H
Sheet 470
Jurisdictional waters delineation results

PRELIMINARY DRAFT/SUBJECT TO CHANGE - HST ALIGNMENT IS NOT DETERMINED
Source: URS, 2011

June 22, 2011

N

0 100 200
Feet

0 50 100
Meters

Other waters of the U.S.
- Canal
- Culvert water
- Ditch
- Reservoir
- Retention/Detention basin
- Seasonal riverine

Wetlands
- Seasonal wetland
- Vernal pool
- Vernal pool (potential)
- Vernal swale
- Vernal pool and swale complex

Waters of the State
- Canal
- Ditch
- Riparian

- Upland data point
- Wetland data point
- Alternative alignments
- Image processing, visual image interpretation, and/or transect interpolation
- Wetland study area

Appendix H
Sheet 471
Jurisdictional waters delineation results

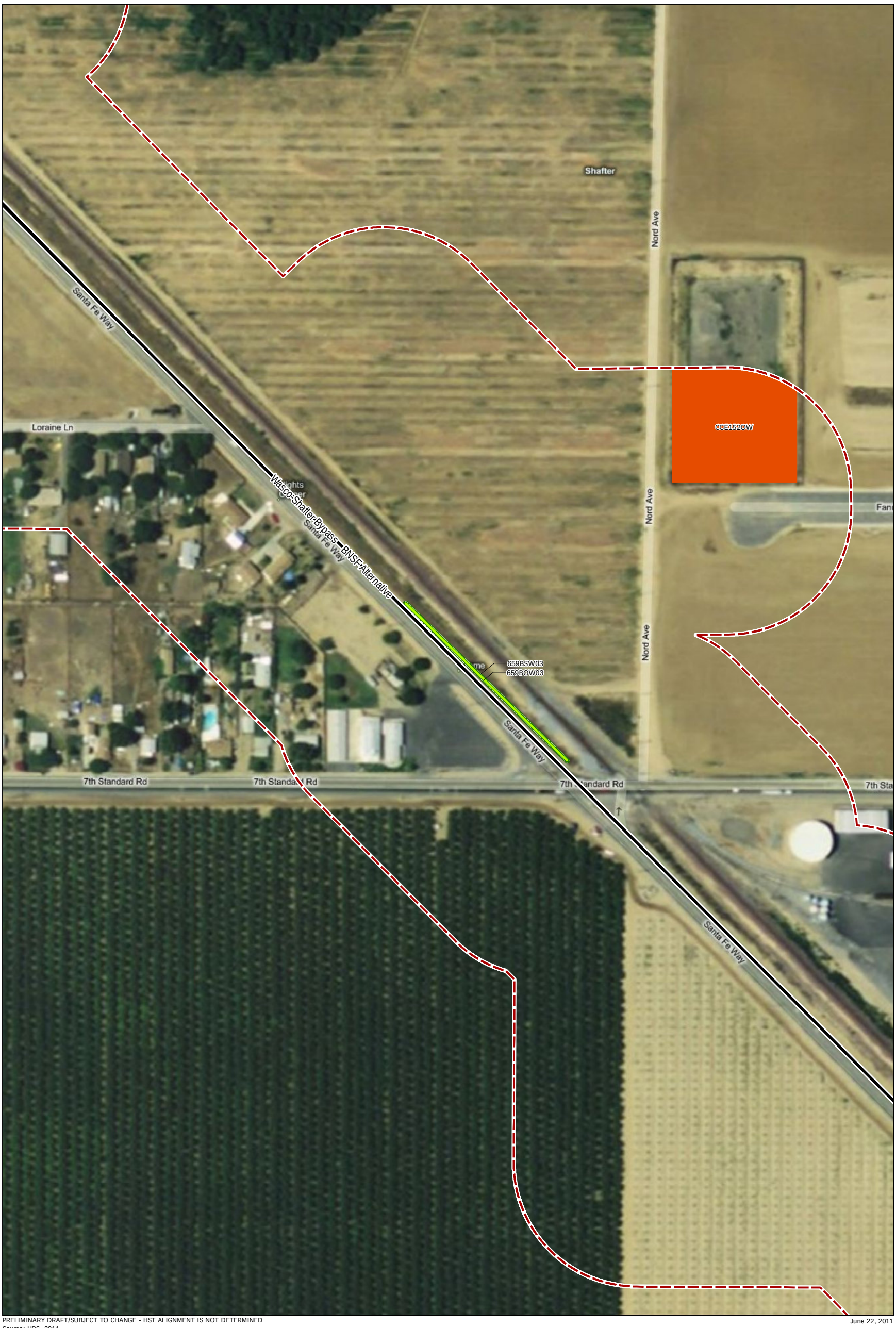

PRELIMINARY DRAFT/SUBJECT TO CHANGE - HST ALIGNMENT IS NOT DETERMINED
Source: URS, 2011

June 22, 2011

N

0 100 200
Feet

0 50 100
Meters

Other waters of the U.S.
- Canal
- Culvert water
- Ditch
- Reservoir
- Retention/Detention basin
- Seasonal riverine

Wetlands
- Seasonal wetland
- Vernal pool
- Vernal pool (potential)
- Vernal swale
- Vernal pool and swale complex

Waters of the State
- Canal
- Ditch
- Riparian

- Upland data point
- Wetland data point
- Alternative alignments
- Image processing, visual image interpretation, and/or transect interpolation
- Wetland study area

Appendix H
Sheet 472
Jurisdictional waters delineation results

PRELIMINARY DRAFT/SUBJECT TO CHANGE - HST ALIGNMENT IS NOT DETERMINED
Source: URS, 2011

June 22, 2011

N

0 100 200
Feet

0 50 100
Meters

Other waters of the U.S.
- Canal
- Culvert water
- Ditch
- Reservoir
- Retention/Detention basin
- Seasonal riverine

Wetlands
- Seasonal wetland
- Vernal pool
- Vernal pool (potential)
- Vernal swale
- Vernal pool and swale complex

Waters of the State
- Canal
- Ditch
- Riparian

- Upland data point
- Wetland data point
- Alternative alignments
- Image processing, visual image interpretation, and/or transect interpolation
- Wetland study area

Appendix H
Sheet 473
Jurisdictional waters delineation results

PRELIMINARY DRAFT/SUBJECT TO CHANGE - HST ALIGNMENT IS NOT DETERMINED
Source: URS, 2011

June 22, 2011

N

0 100 200
Feet

0 50 100
Meters

Other waters of the U.S.
- Canal
- Culvert water
- Ditch
- Reservoir
- Retention/Detention basin
- Seasonal riverine

Wetlands
- Seasonal wetland
- Vernal pool
- Vernal pool (potential)
- Vernal swale
- Vernal pool and swale complex

Waters of the State
- Canal
- Ditch
- Riparian

- Upland data point
- Wetland data point
- Alternative alignments
- Image processing, visual image interpretation, and/or transect interpolation
- Wetland study area

Appendix H
Sheet 474
Jurisdictional waters delineation results

PRELIMINARY DRAFT/SUBJECT TO CHANGE - HST ALIGNMENT IS NOT DETERMINED
Source: URS, 2011

June 22, 2011

N

0 100 200
Feet

0 50 100
Meters

Other waters of the U.S.
- Canal
- Culvert water
- Ditch
- Reservoir
- Retention/Detention basin
- Seasonal riverine

Wetlands
- Seasonal wetland
- Vernal pool
- Vernal pool (potential)
- Vernal swale
- Vernal pool and swale complex

Waters of the State
- Canal
- Ditch
- Riparian

- Upland data point
- Wetland data point
- Alternative alignments
- Image processing, visual image interpretation, and/or transect interpolation
- Wetland study area

Appendix H
Sheet 475
Jurisdictional waters delineation results

PRELIMINARY DRAFT/SUBJECT TO CHANGE - HST ALIGNMENT IS NOT DETERMINED
Source: URS, 2011

June 22, 2011

N

0 100 200
Feet

0 50 100
Meters

Other waters of the U.S.
- Canal
- Culvert water
- Ditch
- Reservoir
- Retention/Detention basin
- Seasonal riverine

Wetlands
- Seasonal wetland
- Vernal pool
- Vernal pool (potential)
- Vernal swale
- Vernal pool and swale complex

Waters of the State
- Canal
- Ditch
- Riparian

- Upland data point
- Wetland data point
- Alternative alignments
- Image processing, visual image interpretation, and/or transect interpolation
- Wetland study area

Appendix H
Sheet 476
Jurisdictional waters delineation results



PRELIMINARY DRAFT/SUBJECT TO CHANGE - HST ALIGNMENT IS NOT DETERMINED
Source: URS, 2011

June 22, 2011

N

0 100 200
Feet

0 50 100
Meters

Other waters of the U.S.
- Canal
- Culvert water
- Ditch
- Reservoir
- Retention/Detention basin
- Seasonal riverine

Wetlands
- Seasonal wetland
- Vernal pool
- Vernal pool (potential)
- Vernal swale
- Vernal pool and swale complex

Waters of the State
- Canal
- Ditch
- Riparian

- Upland data point
- Wetland data point
- Alternative alignments
- Image processing, visual image interpretation, and/or transect interpolation
- Wetland study area

Appendix H
Sheet 477
Jurisdictional waters delineation results

PRELIMINARY DRAFT/SUBJECT TO CHANGE - HST ALIGNMENT IS NOT DETERMINED
Source: URS, 2011

June 22, 2011

N

0 100 200
Feet

0 50 100
Meters

Other waters of the U.S.
- Canal
- Culvert water
- Ditch
- Reservoir
- Retention/Detention basin
- Seasonal riverine

Wetlands
- Seasonal wetland
- Vernal pool
- Vernal pool (potential)
- Vernal swale
- Vernal pool and swale complex

Waters of the State
- Canal
- Ditch
- Riparian

- Upland data point
- Wetland data point
- Alternative alignments
- Image processing, visual image interpretation, and/or transect interpolation
- Wetland study area

Appendix H
Sheet 478
Jurisdictional waters delineation results

PRELIMINARY DRAFT/SUBJECT TO CHANGE - HST ALIGNMENT IS NOT DETERMINED
Source: URS, 2011

June 22, 2011

N

0 100 200
Feet

0 50 100
Meters

Other waters of the U.S.
- Canal
- Culvert water
- Ditch
- Reservoir
- Retention/Detention basin
- Seasonal riverine

Wetlands
- Seasonal wetland
- Vernal pool
- Vernal pool (potential)
- Vernal swale
- Vernal pool and swale complex

Waters of the State
- Canal
- Ditch
- Riparian

- Upland data point
- Wetland data point
- Alternative alignments
- Image processing, visual image interpretation, and/or transect interpolation
- Wetland study area

Appendix H
Sheet 479
Jurisdictional waters delineation results

PRELIMINARY DRAFT/SUBJECT TO CHANGE - HST ALIGNMENT IS NOT DETERMINED
Source: URS, 2011

June 22, 2011

N

0 100 200
Feet

0 50 100
Meters

Other waters of the U.S.
- Canal
- Culvert water
- Ditch
- Reservoir
- Retention/Detention basin
- Seasonal riverine

Wetlands
- Seasonal wetland
- Vernal pool
- Vernal pool (potential)
- Vernal swale
- Vernal pool and swale complex

Waters of the State
- Canal
- Ditch
- Riparian

- Upland data point
- Wetland data point
- Alternative alignments
- Image processing, visual image interpretation, and/or transect interpolation
- Wetland study area

Appendix H
Sheet 480
Jurisdictional waters delineation results



PRELIMINARY DRAFT/SUBJECT TO CHANGE - HST ALIGNMENT IS NOT DETERMINED
Source: URS, 2011

June 22, 2011

N

0 100 200
Feet

0 50 100
Meters

Other waters of the U.S.
- Canal
- Culvert water
- Ditch
- Reservoir
- Retention/Detention basin
- Seasonal riverine

Wetlands
- Seasonal wetland
- Vernal pool
- Vernal pool (potential)
- Vernal swale
- Vernal pool and swale complex

Waters of the State
- Canal
- Ditch
- Riparian

- Upland data point
- Wetland data point
- Alternative alignments
- Image processing, visual image interpretation, and/or transect interpolation
- Wetland study area

Appendix H
Sheet 481
Jurisdictional waters delineation results

PRELIMINARY DRAFT/SUBJECT TO CHANGE - HST ALIGNMENT IS NOT DETERMINED
Source: URS, 2011

June 22, 2011

N

0 100 200
Feet

0 50 100
Meters

Other waters of the U.S.
- Canal
- Culvert water
- Ditch
- Reservoir
- Retention/Detention basin
- Seasonal riverine

Wetlands
- Seasonal wetland
- Vernal pool
- Vernal pool (potential)
- Vernal swale
- Vernal pool and swale complex

Waters of the State
- Canal
- Ditch
- Riparian

- Upland data point
- Wetland data point
- Alternative alignments
- Image processing, visual image interpretation, and/or transect interpolation
- Wetland study area

Appendix H
Sheet 482
Jurisdictional waters delineation results

PRELIMINARY DRAFT/SUBJECT TO CHANGE - HST ALIGNMENT IS NOT DETERMINED
Source: URS, 2011

June 22, 2011

N

0 100 200
Feet

0 50 100
Meters

Other waters of the U.S.
- Canal
- Culvert water
- Ditch
- Reservoir
- Retention/Detention basin
- Seasonal riverine

Wetlands
- Seasonal wetland
- Vernal pool
- Vernal pool (potential)
- Vernal swale
- Vernal pool and swale complex

Waters of the State
- Canal
- Ditch
- Riparian

- Upland data point
- Wetland data point
- Alternative alignments
- Image processing, visual image interpretation, and/or transect interpolation
- Wetland study area

Appendix H
Sheet 483
Jurisdictional waters delineation results

PRELIMINARY DRAFT/SUBJECT TO CHANGE - HST ALIGNMENT IS NOT DETERMINED
Source: URS, 2011

June 22, 2011

N

0 100 200
Feet

0 50 100
Meters

Other waters of the U.S.
- Canal
- Culvert water
- Ditch
- Reservoir
- Retention/Detention basin
- Seasonal riverine

Wetlands
- Seasonal wetland
- Vernal pool
- Vernal pool (potential)
- Vernal swale
- Vernal pool and swale complex

Waters of the State
- Canal
- Ditch
- Riparian

- Upland data point
- Wetland data point
- Alternative alignments
- Image processing, visual image interpretation, and/or transect interpolation
- Wetland study area

Appendix H
Sheet 484
Jurisdictional waters delineation results



PRELIMINARY DRAFT/SUBJECT TO CHANGE - HST ALIGNMENT IS NOT DETERMINED
Source: URS, 2011

June 22, 2011

N

0 100 200
Feet

0 50 100
Meters

Other waters of the U.S.
- Canal
- Culvert water
- Ditch
- Reservoir
- Retention/Detention basin
- Seasonal riverine

Wetlands
- Seasonal wetland
- Vernal pool
- Vernal pool (potential)
- Vernal swale
- Vernal pool and swale complex

Waters of the State
- Canal
- Ditch
- Riparian

- Upland data point
- Wetland data point
- Alternative alignments
- Image processing, visual image interpretation, and/or transect interpolation
- Wetland study area

Appendix H
Sheet 485
Jurisdictional waters delineation results

PRELIMINARY DRAFT/SUBJECT TO CHANGE - HST ALIGNMENT IS NOT DETERMINED
Source: URS, 2011

June 22, 2011

N

0 100 200
Feet

0 50 100
Meters

Other waters of the U.S.
- Canal
- Culvert water
- Ditch
- Reservoir
- Retention/Detention basin
- Seasonal riverine

Wetlands
- Seasonal wetland
- Vernal pool
- Vernal pool (potential)
- Vernal swale
- Vernal pool and swale complex

Waters of the State
- Canal
- Ditch
- Riparian

- Upland data point
- Wetland data point
- Alternative alignments
- Image processing, visual image interpretation, and/or transect interpolation
- Wetland study area

Appendix H
Sheet 486
Jurisdictional waters delineation results

PRELIMINARY DRAFT/SUBJECT TO CHANGE - HST ALIGNMENT IS NOT DETERMINED
Source: URS, 2011

June 22, 2011

N

0 100 200
Feet

0 50 100
Meters

Other waters of the U.S.
- Canal
- Culvert water
- Ditch
- Reservoir
- Retention/Detention basin
- Seasonal riverine

Wetlands
- Seasonal wetland
- Vernal pool
- Vernal pool (potential)
- Vernal swale
- Vernal pool and swale complex

Waters of the State
- Canal
- Ditch
- Riparian

- Upland data point
- Wetland data point
- Alternative alignments
- Image processing, visual image interpretation, and/or transect interpolation
- Wetland study area

Appendix H
Sheet 487
Jurisdictional waters delineation results

PRELIMINARY DRAFT/SUBJECT TO CHANGE - HST ALIGNMENT IS NOT DETERMINED
Source: URS, 2011

June 22, 2011

N

0 100 200
Feet

0 50 100
Meters

Other waters of the U.S.
- Canal
- Culvert water
- Ditch
- Reservoir
- Retention/Detention basin
- Seasonal riverine

Wetlands
- Seasonal wetland
- Vernal pool
- Vernal pool (potential)
- Vernal swale
- Vernal pool and swale complex

Waters of the State
- Canal
- Ditch
- Riparian

- Upland data point
- Wetland data point
- Alternative alignments
- Image processing, visual image interpretation, and/or transect interpolation
- Wetland study area

Appendix H
Sheet 488
Jurisdictional waters delineation results

PRELIMINARY DRAFT/SUBJECT TO CHANGE - HST ALIGNMENT IS NOT DETERMINED
Source: URS, 2011

June 22, 2011

N

0 100 200
Feet

0 50 100
Meters

Other waters of the U.S.
- Canal
- Culvert water
- Ditch
- Reservoir
- Retention/Detention basin
- Seasonal riverine

Wetlands
- Seasonal wetland
- Vernal pool
- Vernal pool (potential)
- Vernal swale
- Vernal pool and swale complex

Waters of the State
- Canal
- Ditch
- Riparian

- Upland data point
- Wetland data point
- Alternative alignments
- Image processing, visual image interpretation, and/or transect interpolation
- Wetland study area

Appendix H
Sheet 489
Jurisdictional waters delineation results

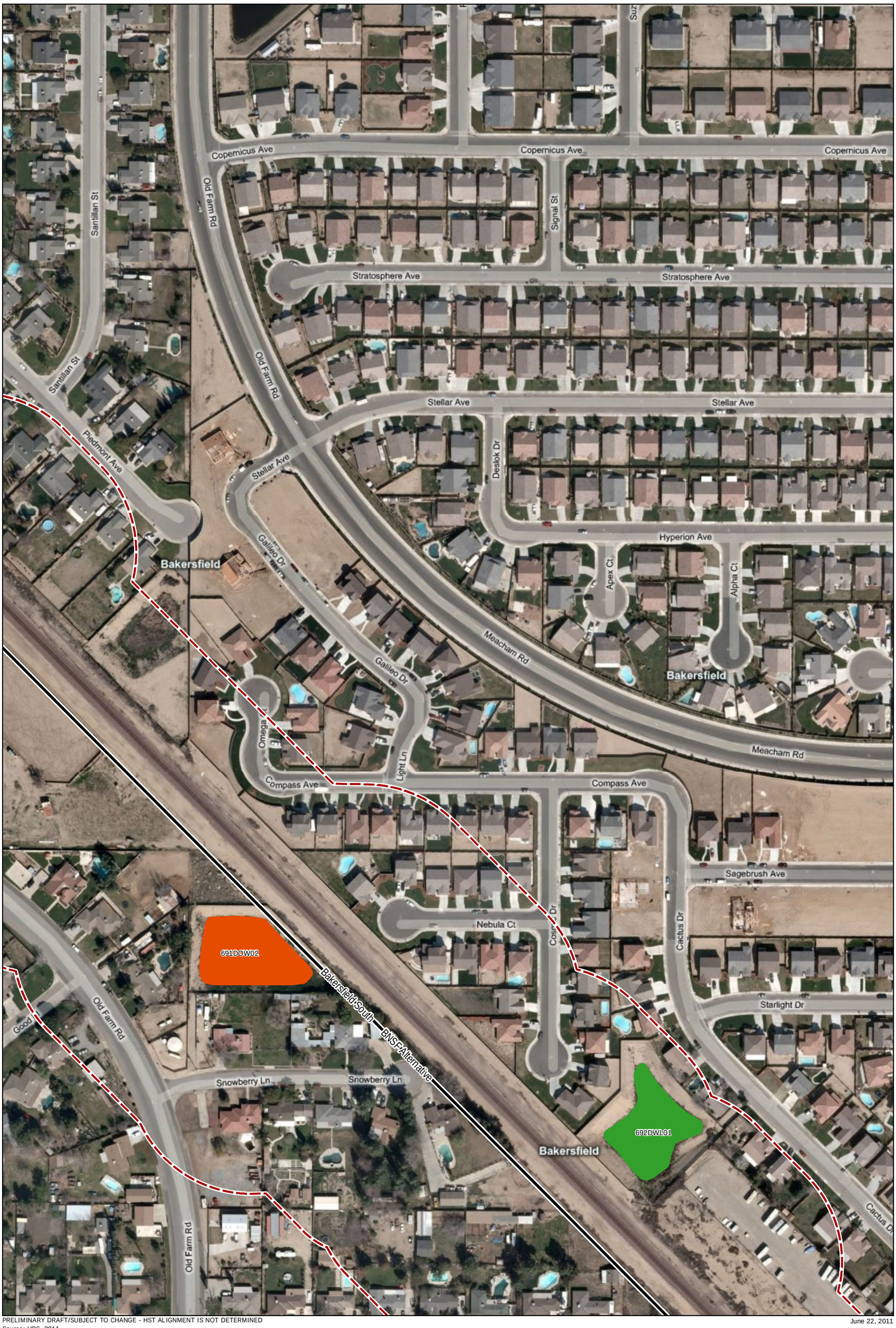

PRELIMINARY DRAFT/SUBJECT TO CHANGE - HST ALIGNMENT IS NOT DETERMINED
Source: URS, 2011

June 22, 2011

N

0 100 200
Feet

0 50 100
Meters

Other waters of the U.S.
- Canal
- Culvert water
- Ditch
- Reservoir
- Retention/Detention basin
- Seasonal riverine

Wetlands
- Seasonal wetland
- Vernal pool
- Vernal pool (potential)
- Vernal swale
- Vernal pool and swale complex

Waters of the State
- Canal
- Ditch
- Riparian

- Upland data point
- Wetland data point
- Alternative alignments
- Image processing, visual image interpretation, and/or transect interpolation
- Wetland study area

Appendix H
Sheet 490
Jurisdictional waters delineation results

PRELIMINARY DRAFT/SUBJECT TO CHANGE - HST ALIGNMENT IS NOT DETERMINED
Source: URS, 2011

June 22, 2011

N

0 100 200
Feet

0 50 100
Meters

Other waters of the U.S.
- Canal
- Culvert water
- Ditch
- Reservoir
- Retention/Detention basin
- Seasonal riverine

Wetlands
- Seasonal wetland
- Vernal pool
- Vernal pool (potential)
- Vernal swale
- Vernal pool and swale complex

Waters of the State
- Canal
- Ditch
- Riparian

- Upland data point
- Wetland data point
- Alternative alignments
- Image processing, visual image interpretation, and/or transect interpolation
- Wetland study area

Appendix H
Sheet 491
Jurisdictional waters delineation results

PRELIMINARY DRAFT/SUBJECT TO CHANGE - HST ALIGNMENT IS NOT DETERMINED
Source: URS, 2011

June 22, 2011

N

0 100 200
Feet

0 50 100
Meters

Other waters of the U.S.
- Canal
- Culvert water
- Ditch
- Reservoir
- Retention/Detention basin
- Seasonal riverine

Wetlands
- Seasonal wetland
- Vernal pool
- Vernal pool (potential)
- Vernal swale
- Vernal pool and swale complex

Waters of the State
- Canal
- Ditch
- Riparian

- Upland data point
- Wetland data point
- Alternative alignments
- Image processing, visual image interpretation, and/or transect interpolation
- Wetland study area

Appendix H
Sheet 492
Jurisdictional waters delineation results

PRELIMINARY DRAFT/SUBJECT TO CHANGE - HST ALIGNMENT IS NOT DETERMINED
Source: URS, 2011

June 22, 2011

N

0 100 200
Feet

0 50 100
Meters

Other waters of the U.S.
- Canal
- Culvert water
- Ditch
- Reservoir
- Retention/Detention basin
- Seasonal riverine

Wetlands
- Seasonal wetland
- Vernal pool
- Vernal pool (potential)
- Vernal swale
- Vernal pool and swale complex

Waters of the State
- Canal
- Ditch
- Riparian

- Upland data point
- Wetland data point
- Alternative alignments
- Image processing, visual image interpretation, and/or transect interpolation
- Wetland study area

Appendix H
Sheet 493
Jurisdictional waters delineation results

PRELIMINARY DRAFT/SUBJECT TO CHANGE - HST ALIGNMENT IS NOT DETERMINED
Source: URS, 2011

June 22, 2011

N

0 100 200
Feet

0 50 100
Meters

Other waters of the U.S.
- Canal
- Culvert water
- Ditch
- Reservoir
- Retention/Detention basin
- Seasonal riverine

Wetlands
- Seasonal wetland
- Vernal pool
- Vernal pool (potential)
- Vernal swale
- Vernal pool and swale complex

Waters of the State
- Canal
- Ditch
- Riparian

- Upland data point
- Wetland data point
- Alternative alignments
- Image processing, visual image interpretation, and/or transect interpolation
- Wetland study area

Appendix H
Sheet 494
Jurisdictional waters delineation results

PRELIMINARY DRAFT/SUBJECT TO CHANGE - HST ALIGNMENT IS NOT DETERMINED
Source: URS, 2011

June 22, 2011

N

0 100 200
Feet

0 50 100
Meters

Other waters of the U.S.
- Canal
- Culvert water
- Ditch
- Reservoir
- Retention/Detention basin
- Seasonal riverine

Wetlands
- Seasonal wetland
- Vernal pool
- Vernal pool (potential)
- Vernal swale
- Vernal pool and swale complex

Waters of the State
- Canal
- Ditch
- Riparian

- Upland data point
- Wetland data point
- Alternative alignments
- Image processing, visual image interpretation, and/or transect interpolation
- Wetland study area

Appendix H
Sheet 495
Jurisdictional waters delineation results

PRELIMINARY DRAFT/SUBJECT TO CHANGE - HST ALIGNMENT IS NOT DETERMINED
Source: URS, 2011

June 22, 2011

Appendix H
Sheet 496
Jurisdictional waters delineation results



PRELIMINARY DRAFT/SUBJECT TO CHANGE - HST ALIGNMENT IS NOT DETERMINED
Source: URS, 2011

June 22, 2011

N

0 100 200
Feet

0 50 100
Meters

Other waters of the U.S.
- Canal
- Culvert water
- Ditch
- Reservoir
- Retention/Detention basin
- Seasonal riverine

Wetlands
- Seasonal wetland
- Vernal pool
- Vernal pool (potential)
- Vernal swale
- Vernal pool and swale complex

Waters of the State
- Canal
- Ditch
- Riparian

- Upland data point
- Wetland data point
- Alternative alignments
- Image processing, visual image interpretation, and/or transect interpolation
- Wetland study area

Appendix H
Sheet 497
Jurisdictional waters delineation results

PRELIMINARY DRAFT/SUBJECT TO CHANGE - HST ALIGNMENT IS NOT DETERMINED
Source: URS, 2011

June 22, 2011

N

0 100 200
Feet

0 50 100
Meters

Other waters of the U.S.
- Canal
- Culvert water
- Ditch
- Reservoir
- Retention/Detention basin
- Seasonal riverine

Wetlands
- Seasonal wetland
- Vernal pool
- Vernal pool (potential)
- Vernal swale
- Vernal pool and swale complex

Waters of the State
- Canal
- Ditch
- Riparian

- Upland data point
- Wetland data point
- Alternative alignments
- Image processing, visual image interpretation, and/or transect interpolation
- Wetland study area

Appendix H
Sheet 498
Jurisdictional waters delineation results

PRELIMINARY DRAFT/SUBJECT TO CHANGE - HST ALIGNMENT IS NOT DETERMINED
Source: URS, 2011

June 22, 2011

N

0 100 200
Feet

0 50 100
Meters

Other waters of the U.S.
- Canal
- Culvert water
- Ditch
- Reservoir
- Retention/Detention basin
- Seasonal riverine

Wetlands
- Seasonal wetland
- Vernal pool
- Vernal pool (potential)
- Vernal swale
- Vernal pool and swale complex

Waters of the State
- Canal
- Ditch
- Riparian

- Upland data point
- Wetland data point
- Alternative alignments
- Image processing, visual image interpretation, and/or transect interpolation
- Wetland study area

Appendix H
Sheet 499
Jurisdictional waters delineation results

PRELIMINARY DRAFT/SUBJECT TO CHANGE - HST ALIGNMENT IS NOT DETERMINED
Source: URS, 2011

June 22, 2011

N

0 100 200
Feet

0 50 100
Meters

Other waters of the U.S.
- Canal
- Culvert water
- Ditch
- Reservoir
- Retention/Detention basin
- Seasonal riverine

Wetlands
- Seasonal wetland
- Vernal pool
- Vernal pool (potential)
- Vernal swale
- Vernal pool and swale complex

Waters of the State
- Canal
- Ditch
- Riparian

- Upland data point
- Wetland data point
- Alternative alignments
- Image processing, visual image interpretation, and/or transect interpolation
- Wetland study area

Appendix H
Sheet 500
Jurisdictional waters delineation results

PRELIMINARY DRAFT/SUBJECT TO CHANGE - HST ALIGNMENT IS NOT DETERMINED
Source: URS, 2011

June 22, 2011

N

0 100 200
Feet

0 50 100
Meters

Other waters of the U.S.
- Canal
- Culvert water
- Ditch
- Reservoir
- Retention/Detention basin
- Seasonal riverine

Wetlands
- Seasonal wetland
- Vernal pool
- Vernal pool (potential)
- Vernal swale
- Vernal pool and swale complex

Waters of the State
- Canal
- Ditch
- Riparian

- Upland data point
- Wetland data point
- Alternative alignments
- Image processing, visual image interpretation, and/or transect interpolation
- Wetland study area

Appendix H
Sheet 501
Jurisdictional waters delineation results

PRELIMINARY DRAFT/SUBJECT TO CHANGE - HST ALIGNMENT IS NOT DETERMINED
Source: URS, 2011

June 22, 2011

N

0 100 200
Feet

0 50 100
Meters

Other waters of the U.S.
- Canal
- Culvert water
- Ditch
- Reservoir
- Retention/Detention basin
- Seasonal riverine

Wetlands
- Seasonal wetland
- Vernal pool
- Vernal pool (potential)
- Vernal swale
- Vernal pool and swale complex

Waters of the State
- Canal
- Ditch
- Riparian

- Upland data point
- Wetland data point
- Alternative alignments
- Image processing, visual image interpretation, and/or transect interpolation
- Wetland study area

Appendix H
Sheet 502
Jurisdictional waters delineation results

PRELIMINARY DRAFT/SUBJECT TO CHANGE - HST ALIGNMENT IS NOT DETERMINED
Source: URS, 2011

June 22, 2011

N

0 100 200
Feet

0 50 100
Meters

Other waters of the U.S.
- Canal
- Culvert water
- Ditch
- Reservoir
- Retention/Detention basin
- Seasonal riverine

Wetlands
- Seasonal wetland
- Vernal pool
- Vernal pool (potential)
- Vernal swale
- Vernal pool and swale complex

Waters of the State
- Canal
- Ditch
- Riparian

- Upland data point
- Wetland data point
- Alternative alignments
- Image processing, visual image interpretation, and/or transect interpolation
- Wetland study area

Appendix H
Sheet 503
Jurisdictional waters delineation results

PRELIMINARY DRAFT/SUBJECT TO CHANGE - HST ALIGNMENT IS NOT DETERMINED
Source: URS, 2011

June 22, 2011

N

0 100 200
Feet

0 50 100
Meters

Other waters of the U.S.
- Canal
- Culvert water
- Ditch
- Reservoir
- Retention/Detention basin
- Seasonal riverine

Wetlands
- Seasonal wetland
- Vernal pool
- Vernal pool (potential)
- Vernal swale
- Vernal pool and swale complex

Waters of the State
- Canal
- Ditch
- Riparian

- Upland data point
- Wetland data point
- Alternative alignments
- Image processing, visual image interpretation, and/or transect interpolation
- Wetland study area

Appendix H
Sheet 504
Jurisdictional waters delineation results

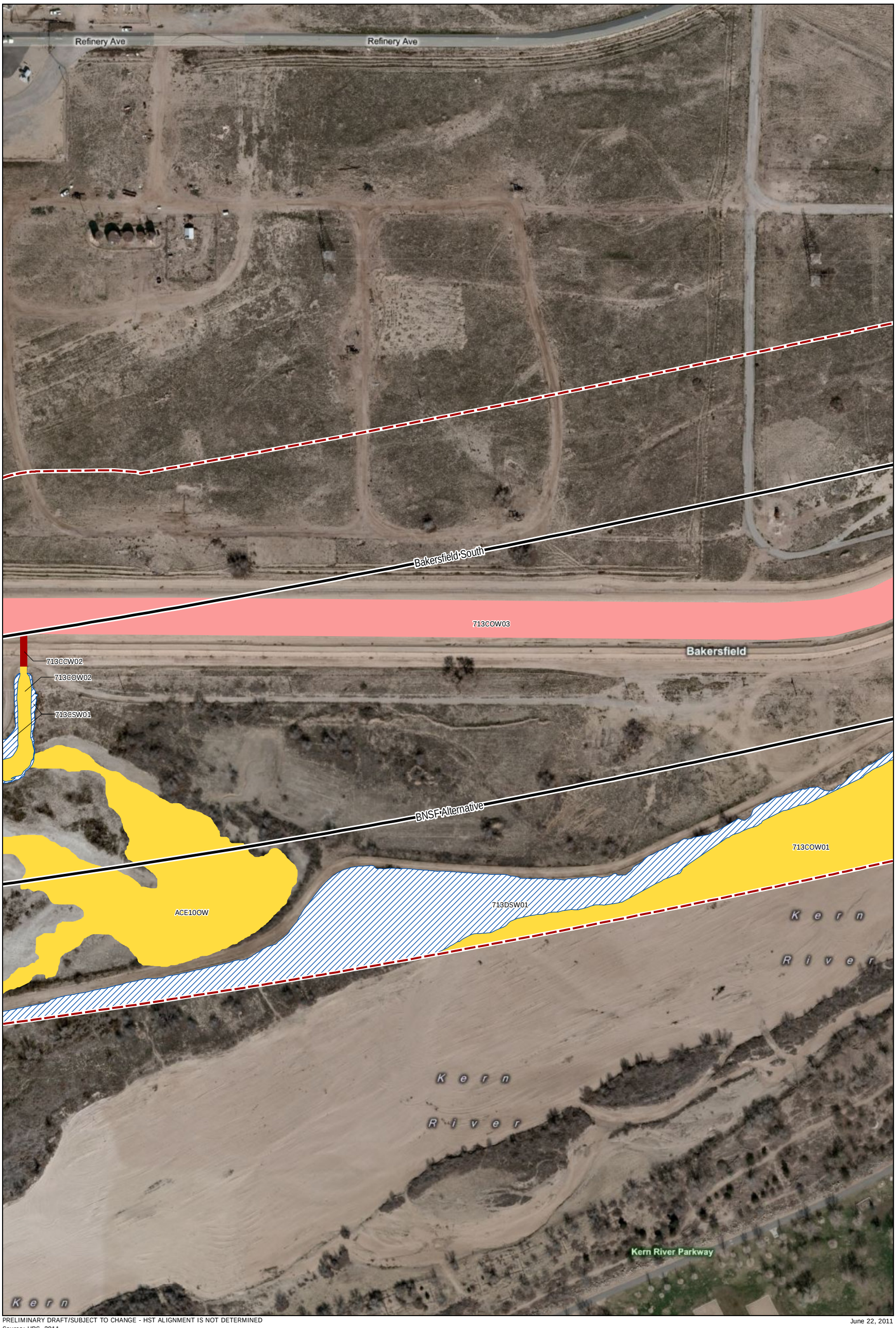

PRELIMINARY DRAFT/SUBJECT TO CHANGE - HST ALIGNMENT IS NOT DETERMINED
Source: URS, 2011

June 22, 2011

N

0 100 200
Feet

0 50 100
Meters

Other waters of the U.S.
- Canal
- Culvert water
- Ditch
- Reservoir
- Retention/Detention basin
- Seasonal riverine

Wetlands
- Seasonal wetland
- Vernal pool
- Vernal pool (potential)
- Vernal swale
- Vernal pool and swale complex

Waters of the State
- Canal
- Ditch
- Riparian

- Upland data point
- Wetland data point
- Alternative alignments
- Image processing, visual image interpretation, and/or transect interpolation
- Wetland study area

Appendix H
Sheet 505
Jurisdictional waters delineation results

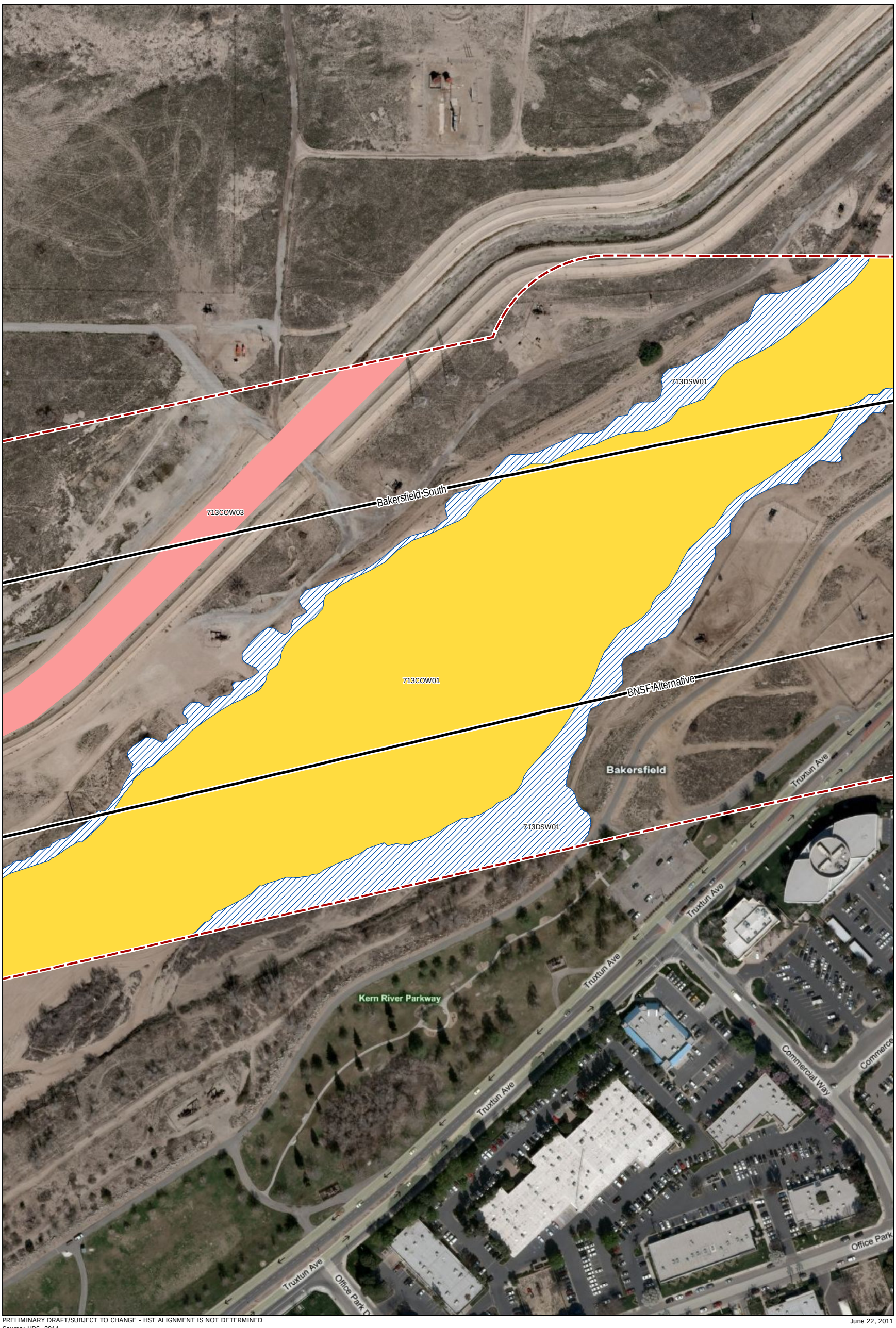

PRELIMINARY DRAFT/SUBJECT TO CHANGE - HST ALIGNMENT IS NOT DETERMINED
Source: URS, 2011

June 22, 2011

N

0 100 200
Feet

0 50 100
Meters

Other waters of the U.S.
- Canal
- Culvert water
- Ditch
- Reservoir
- Retention/Detention basin
- Seasonal riverine

Wetlands
- Seasonal wetland
- Vernal pool
- Vernal pool (potential)
- Vernal swale
- Vernal pool and swale complex

Waters of the State
- Canal
- Ditch
- Riparian

- Upland data point
- Wetland data point
- Alternative alignments
- Image processing, visual image interpretation, and/or transect interpolation
- Wetland study area

Appendix H
Sheet 506
Jurisdictional waters delineation results

PRELIMINARY DRAFT/SUBJECT TO CHANGE - HST ALIGNMENT IS NOT DETERMINED
Source: URS, 2011

June 22, 2011

N

0 100 200
Feet

0 50 100
Meters

Other waters of the U.S.
- Canal
- Culvert water
- Ditch
- Reservoir
- Retention/Detention basin
- Seasonal riverine

Wetlands
- Seasonal wetland
- Vernal pool
- Vernal pool (potential)
- Vernal swale
- Vernal pool and swale complex

Waters of the State
- Canal
- Ditch
- Riparian

- Upland data point
- Wetland data point
- Alternative alignments
- Image processing, visual image interpretation, and/or transect interpolation
- Wetland study area

Appendix H
Sheet 507
Jurisdictional waters delineation results

PRELIMINARY DRAFT/SUBJECT TO CHANGE - HST ALIGNMENT IS NOT DETERMINED
Source: URS, 2011

June 22, 2011

N

0 100 200
Feet

0 50 100
Meters

Other waters of the U.S.
- Canal
- Culvert water
- Ditch
- Reservoir
- Retention/Detention basin
- Seasonal riverine

Wetlands
- Seasonal wetland
- Vernal pool
- Vernal pool (potential)
- Vernal swale
- Vernal pool and swale complex

Waters of the State
- Canal
- Ditch
- Riparian

- Upland data point
- Wetland data point
- Alternative alignments
- Image processing, visual image interpretation, and/or transect interpolation
- Wetland study area

Appendix H
Sheet 508
Jurisdictional waters delineation results



PRELIMINARY DRAFT/SUBJECT TO CHANGE - HST ALIGNMENT IS NOT DETERMINED
Source: URS, 2011

June 22, 2011

N

0 100 200
Feet

0 50 100
Meters

Other waters of the U.S.
- Canal
- Culvert water
- Ditch
- Reservoir
- Retention/Detention basin
- Seasonal riverine

Wetlands
- Seasonal wetland
- Vernal pool
- Vernal pool (potential)
- Vernal swale
- Vernal pool and swale complex

Waters of the State
- Canal
- Ditch
- Riparian

- Upland data point
- Wetland data point
- Alternative alignments
- Image processing, visual image interpretation, and/or transect interpolation
- Wetland study area

Appendix H
Sheet 509
Jurisdictional waters delineation results



PRELIMINARY DRAFT/SUBJECT TO CHANGE - HST ALIGNMENT IS NOT DETERMINED
Source: URS, 2011

June 22, 2011

N

0 100 200
Feet

0 50 100
Meters

Other waters of the U.S.
- Canal
- Culvert water
- Ditch
- Reservoir
- Retention/Detention basin
- Seasonal riverine

Wetlands
- Seasonal wetland
- Vernal pool
- Vernal pool (potential)
- Vernal swale
- Vernal pool and swale complex

Waters of the State
- Canal
- Ditch
- Riparian

- Upland data point
- Wetland data point
- Alternative alignments
- Image processing, visual image interpretation, and/or transect interpolation
- Wetland study area

Appendix H
Sheet 510
Jurisdictional waters delineation results

PRELIMINARY DRAFT/SUBJECT TO CHANGE - HST ALIGNMENT IS NOT DETERMINED
Source: URS, 2011

June 22, 2011

N

0 100 200
Feet

0 50 100
Meters

Other waters of the U.S.
- Canal
- Culvert water
- Ditch
- Reservoir
- Retention/Detention basin
- Seasonal riverine

Wetlands
- Seasonal wetland
- Vernal pool
- Vernal pool (potential)
- Vernal swale
- Vernal pool and swale complex

Waters of the State
- Canal
- Ditch
- Riparian

- Upland data point
- Wetland data point
- Alternative alignments
- Image processing, visual image interpretation, and/or transect interpolation
- Wetland study area

Appendix H
Sheet 511
Jurisdictional waters delineation results

PRELIMINARY DRAFT/SUBJECT TO CHANGE - HST ALIGNMENT IS NOT DETERMINED
Source: URS, 2011

June 22, 2011

N

0 100 200
Feet

0 50 100
Meters

Other waters of the U.S.
- Canal
- Culvert water
- Ditch
- Reservoir
- Retention/Detention basin
- Seasonal riverine

Wetlands
- Seasonal wetland
- Vernal pool
- Vernal pool (potential)
- Vernal swale
- Vernal pool and swale complex

Waters of the State
- Canal
- Ditch
- Riparian

- Upland data point
- Wetland data point
- Alternative alignments
- Image processing, visual image interpretation, and/or transect interpolation
- Wetland study area

Appendix H
Sheet 512
Jurisdictional waters delineation results

PRELIMINARY DRAFT/SUBJECT TO CHANGE - HST ALIGNMENT IS NOT DETERMINED
Source: URS, 2011

June 22, 2011

N

0 100 200
Feet

0 50 100
Meters

Other waters of the U.S.
- Canal
- Culvert water
- Ditch
- Reservoir
- Retention/Detention basin
- Seasonal riverine

Wetlands
- Seasonal wetland
- Vernal pool
- Vernal pool (potential)
- Vernal swale
- Vernal pool and swale complex

Waters of the State
- Canal
- Ditch
- Riparian

- Upland data point
- Wetland data point
- Alternative alignments
- Image processing, visual image interpretation, and/or transect interpolation
- Wetland study area

Appendix H
Sheet 513
Jurisdictional waters delineation results

PRELIMINARY DRAFT/SUBJECT TO CHANGE - HST ALIGNMENT IS NOT DETERMINED
Source: URS, 2011

June 22, 2011

N

0 100 200
Feet

0 50 100
Meters

Other waters of the U.S.
- Canal
- Culvert water
- Ditch
- Reservoir
- Retention/Detention basin
- Seasonal riverine

Wetlands
- Seasonal wetland
- Vernal pool
- Vernal pool (potential)
- Vernal swale
- Vernal pool and swale complex

Waters of the State
- Canal
- Ditch
- Riparian

- Upland data point
- Wetland data point
- Alternative alignments
- Image processing, visual image interpretation, and/or transect interpolation
- Wetland study area

Appendix H
Sheet 514
Jurisdictional waters delineation results

PRELIMINARY DRAFT/SUBJECT TO CHANGE - HST ALIGNMENT IS NOT DETERMINED
Source: URS, 2011

June 22, 2011

N

0 100 200
Feet

0 50 100
Meters

Other waters of the U.S.
- Canal
- Culvert water
- Ditch
- Reservoir
- Retention/Detention basin
- Seasonal riverine

Wetlands
- Seasonal wetland
- Vernal pool
- Vernal pool (potential)
- Vernal swale
- Vernal pool and swale complex

Waters of the State
- Canal
- Ditch
- Riparian

- Upland data point
- Wetland data point
- Alternative alignments
- Image processing, visual image interpretation, and/or transect interpolation
- Wetland study area

Appendix H
Sheet 515
Jurisdictional waters delineation results

PRELIMINARY DRAFT/SUBJECT TO CHANGE - HST ALIGNMENT IS NOT DETERMINED
Source: URS, 2011

June 22, 2011

N

0 100 200
Feet

0 50 100
Meters

Other waters of the U.S.
- Canal
- Culvert water
- Ditch
- Reservoir
- Retention/Detention basin
- Seasonal riverine

Wetlands
- Seasonal wetland
- Vernal pool
- Vernal pool (potential)
- Vernal swale
- Vernal pool and swale complex

Waters of the State
- Canal
- Ditch
- Riparian

- Upland data point
- Wetland data point
- Alternative alignments
- Image processing, visual image interpretation, and/or transect interpolation
- Wetland study area

Appendix H
Sheet 516
Jurisdictional waters delineation results

PRELIMINARY DRAFT/SUBJECT TO CHANGE - HST ALIGNMENT IS NOT DETERMINED
Source: URS, 2011

June 22, 2011

N

0 100 200
Feet

0 50 100
Meters

Other waters of the U.S.
- Canal
- Culvert water
- Ditch
- Reservoir
- Retention/Detention basin
- Seasonal riverine

Wetlands
- Seasonal wetland
- Vernal pool
- Vernal pool (potential)
- Vernal swale
- Vernal pool and swale complex

Waters of the State
- Canal
- Ditch
- Riparian

- Upland data point
- Wetland data point
- Alternative alignments
- Image processing, visual image interpretation, and/or transect interpolation
- Wetland study area

Appendix H
Sheet 517
Jurisdictional waters delineation results